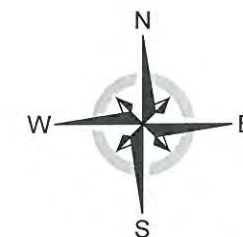



City of
Brawley
 CALIFORNIA



GRID INDEX
 for
**WATER ATLAS
 BOOK**
 Final Submittal
 October 2012

CITY BOUNDARY 
 SERVICE AREA 



Scale: 1 inch = 4000'


Projection: NAD83 State Plane California Zone 6

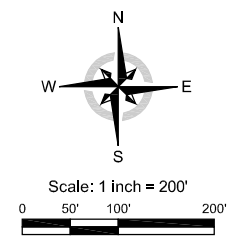


Water Atlas Book

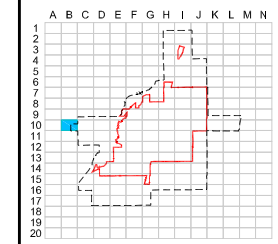
REVISIONS	
DATE	REMARKS

LEGEND

- CITY BOUNDARY
- SERVICE AREA
- EASEMENT
- MAINLINE
- PRIVATE
- PIPE CASING (SIZE AS SHOWN)
- ABANDONED
- LATERAL
- RESERVOIR OR TANK
- PUMP
- SYSTEM VALVE
- REDUCER
- WATER METER
- AIR VAC
- BLOWOFF
- FIRE HYDRANT

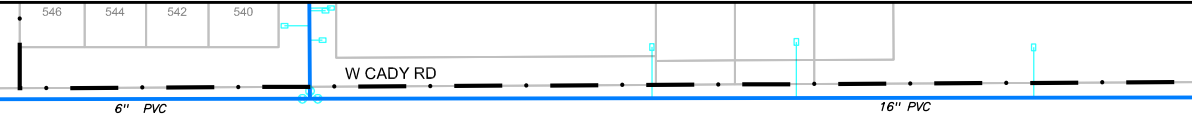


Projection:
NAD83 State Plane CA Zone 6



Water Grid Index

B10

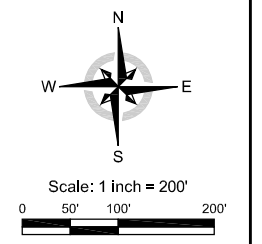


Water Atlas Book

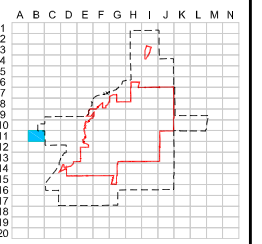
REVISIONS	
DATE	REMARKS

LEGEND

- CITY BOUNDARY
- SERVICE AREA
- EASEMENT
- MAINLINE
- PRIVATE
- PIPE CASING (SIZE AS SHOWN)
- ABANDONED
- LATERAL
- RESERVOIR OR TANK
- PUMP
- SYSTEM VALVE
- REDUCER
- WATER METER
- AIR VAC
- BLOWOFF
- FIRE HYDRANT



Projection: NAD83 State Plane CA Zone 6



Water Grid Index
B11

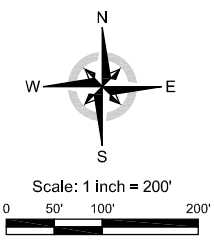


Water Atlas Book


REVISIONS	
DATE	REMARKS

LEGEND

- CITY BOUNDARY
- SERVICE AREA
- EASEMENT
- MAINLINE
- PRIVATE
- PIPE CASING (SIZE AS SHOWN)
- ABANDONED
- LATERAL
- RESERVOIR OR TANK
- PUMP
- SYSTEM VALVE
- REDUCER
- WATER METER
- AIR VAC
- BLOWOFF
- FIRE HYDRANT




Projection: NAD83 State Plane CA Zone 6



Water Grid Index

C10



C10

OLD HWY 86


W CADY RD

W CADY RD

16" PVC

16" PVC

16" PVC

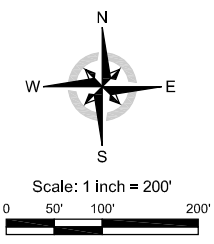


Water Atlas Book


REVISIONS	
DATE	REMARKS

LEGEND

- CITY BOUNDARY
- SERVICE AREA
- EASEMENT
- MAINLINE
- PRIVATE
- PIPE CASING (SIZE AS SHOWN)
- ABANDONED
- LATERAL
- RESERVOIR OR TANK
- PUMP
- SYSTEM VALVE
- REDUCER
- WATER METER
- AIR VAC
- BLOWOFF
- FIRE HYDRANT



Projection:
NAD83 State Plane CA Zone 6



Water Grid Index

C11

Print Date: October 2012

WEST SIDE MAIN CANAL

C12

B11






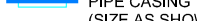




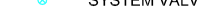



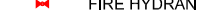

D11

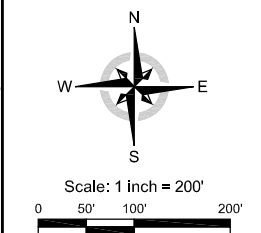


Water Atlas Book

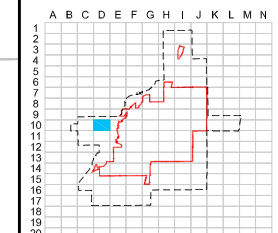
REVISIONS	
DATE	REMARKS

LEGEND

-  CITY BOUNDARY
-  SERVICE AREA
-  EASEMENT
-  MAINLINE
-  PRIVATE
-  PIPE CASING (SIZE AS SHOWN)
-  ABANDONED
-  LATERAL
-  RESERVOIR OR TANK
-  PUMP
-  SYSTEM VALVE
-  REDUCER
-  WATER METER
-  AIR VAC
-  BLOWOFF
-  FIRE HYDRANT



Projection: NAD83 State Plane CA Zone 6



Water Grid Index

D10

STATE HWY 86

4505

4524

4540

4520

4516

4504

16" PVC

STATE HWY 86

16" PVC

BRANDT RD

BRANDT RD

4496

4496

4476

4476

4450

4448

4444

4425

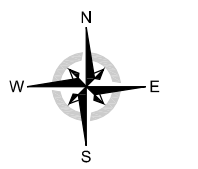


Water Atlas Book

REVISIONS	
DATE	REMARKS

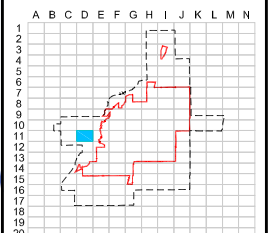
LEGEND

- CITY BOUNDARY
- SERVICE AREA
- EASEMENT
- MAINLINE
- PRIVATE
- PIPE CASING (SIZE AS SHOWN)
- ABANDONED
- LATERAL
- RESERVOIR OR TANK
- PUMP
- SYSTEM VALVE
- REDUCER
- WATER METER
- AIR VAC
- BLOWOFF
- FIRE HYDRANT



Scale: 1 inch = 200'

Projection:
NAD83 State Plane CA Zone 6



Water Grid Index

D11



Water Atlas Book

REVISIONS	
DATE	REMARKS

LEGEND

CITY BOUNDARY

SERVICE AREA

EASEMENT

MAINLINE

PRIVATE

PIPE CASING (SIZE AS SHOWN)

ABANDONED

LATERAL

RESERVOIR OR TANK

PUMP

SYSTEM VALVE

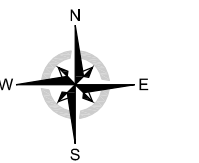
REDUCER

WATER METER

AIR VAC

BLOWOFF

FIRE HYDRANT



Scale: 1 inch = 200'


Projection:
NAD83 State Plane CA Zone 6



Water Grid Index

D12

Print Date: October 2012



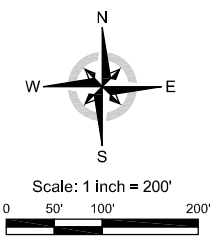


Water Atlas Book

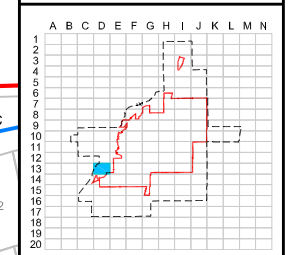
REVISIONS	
DATE	REMARKS

LEGEND

- CITY BOUNDARY
- SERVICE AREA
- EASEMENT
- MAINLINE
- PRIVATE
- PIPE CASING (SIZE AS SHOWN)
- ABANDONED
- LATERAL
- RESERVOIR OR TANK
- PUMP
- SYSTEM VALVE
- REDUCER
- WATER METER
- AIR VAC
- BLOWOFF
- FIRE HYDRANT



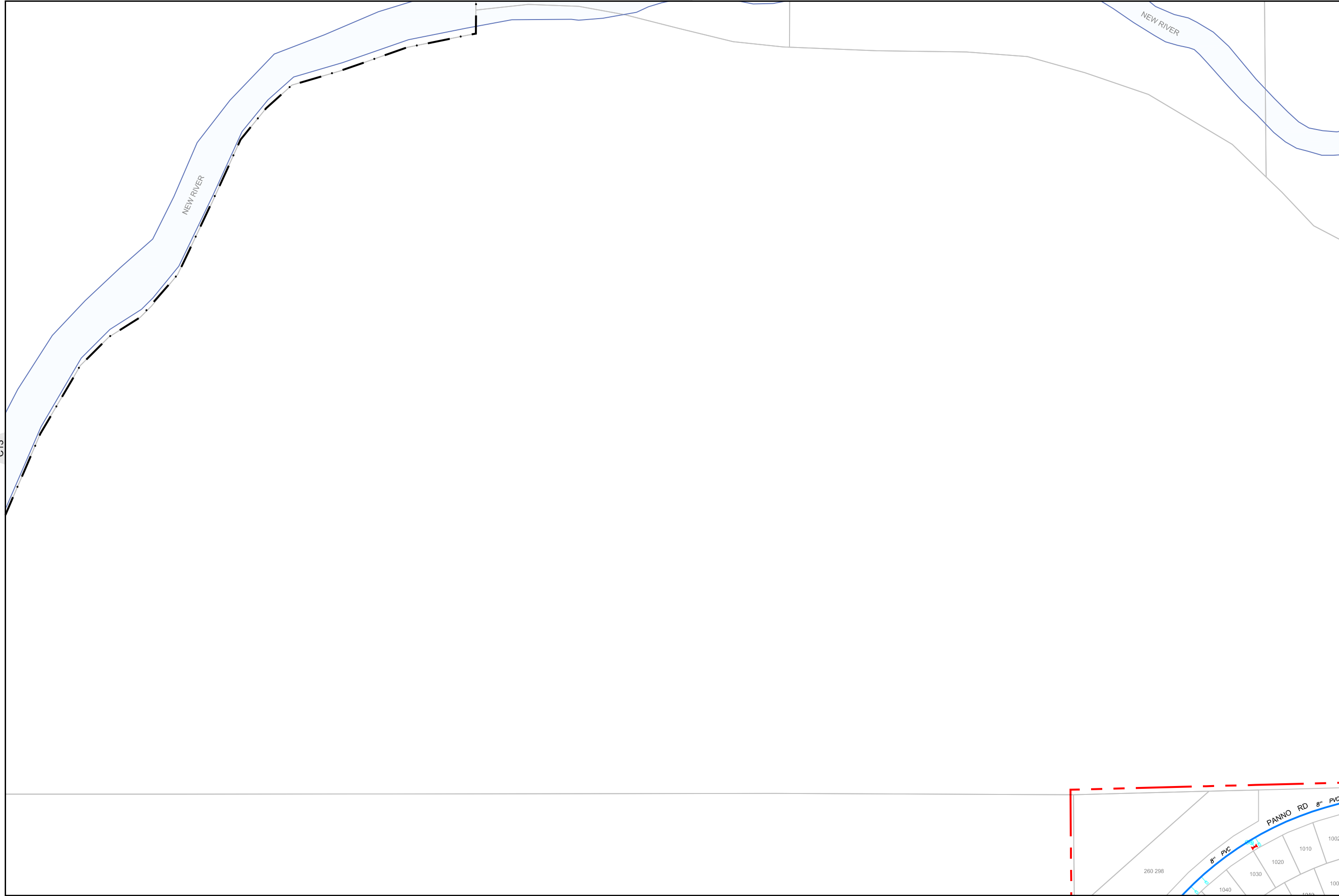
Projection:
NAD83 State Plane CA Zone 6



Water Grid Index

D13

Print Date: October 2012



D12

C13

E13

D14

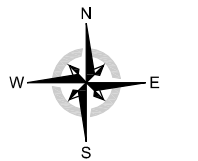


Water Atlas Book

REVISIONS	
DATE	REMARKS

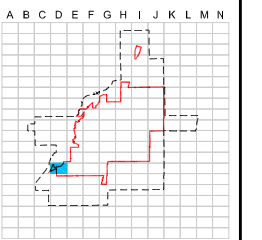
LEGEND

- CITY BOUNDARY
- SERVICE AREA
- EASEMENT
- MAINLINE
- PRIVATE
- PIPE CASING (SIZE AS SHOWN)
- ABANDONED
- LATERAL
- RESERVOIR OR TANK
- PUMP
- SYSTEM VALVE
- REDUCER
- WATER METER
- AIR VAC
- BLOWOFF
- FIRE HYDRANT



Scale: 1 inch = 200'

Projection: NAD83 State Plane CA Zone 6

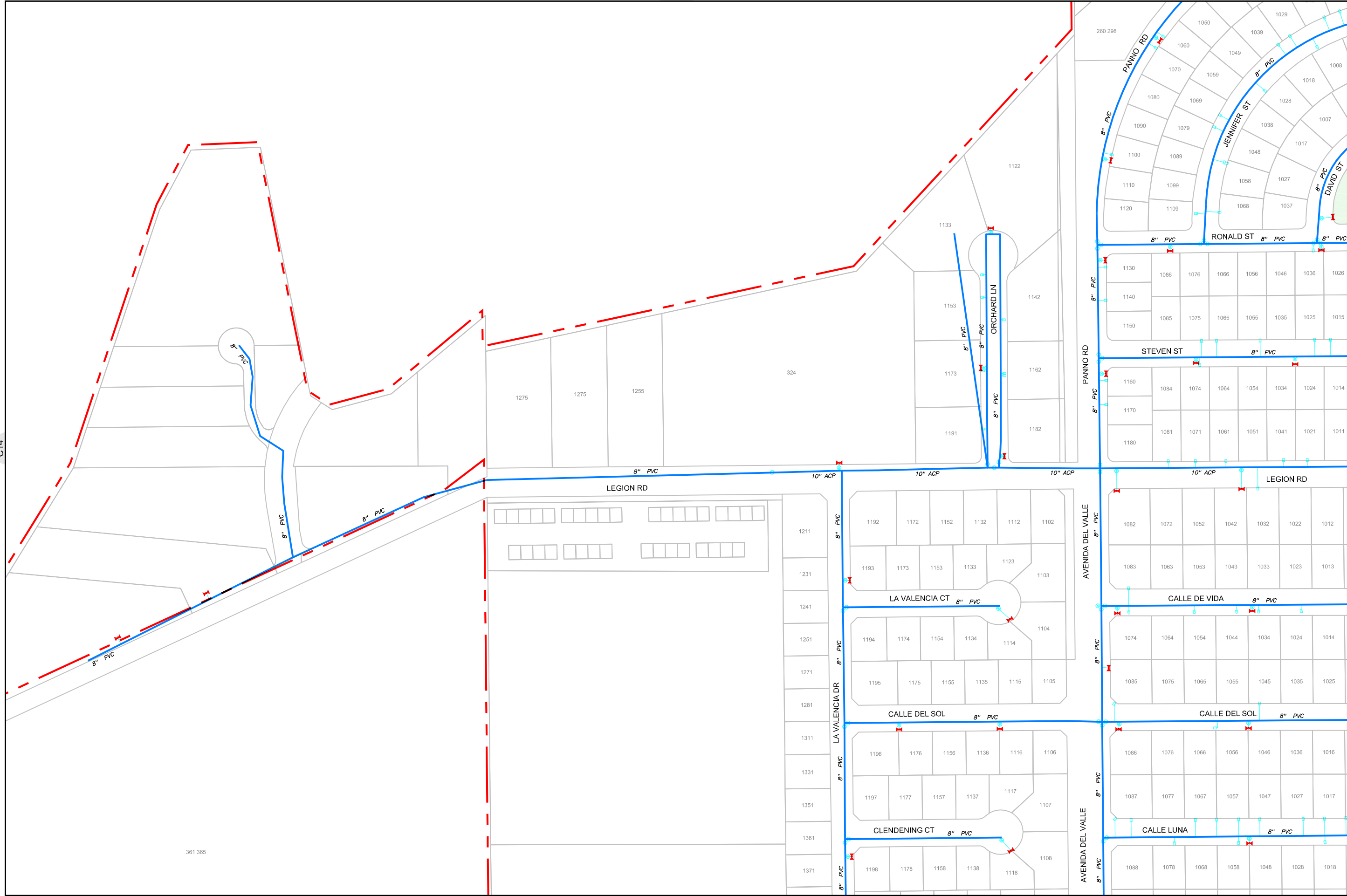


Water Grid Index

D14

Print Date: October 2012

C14





Water Atlas Book

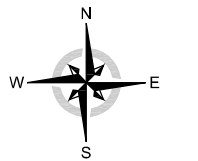
REVISIONS	
DATE	REMARKS

TANGERINE GARDENS
MOBILE HOME PARK

U.S. DEPARTMENT OF AGRICULTURE
IRRIGATED DESERT RESEARCH STATION

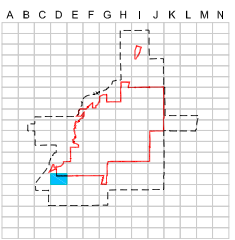
LEGEND

- CITY BOUNDARY
- SERVICE AREA
- EASEMENT
- MAINLINE
- PRIVATE
- PIPE CASING (SIZE AS SHOWN)
- ABANDONED
- LATERAL
- RESERVOIR OR TANK
- PUMP
- SYSTEM VALVE
- REDUCER
- WATER METER
- AIR VAC
- BLOWOFF
- FIRE HYDRANT



Scale: 1 inch = 200'
0 50' 100' 200'

Projection:
NAD83 State Plane CA Zone 6



Water Grid Index
D15

STATE HWY 86

LA VALENCIA DR
8" PVC

8" PVC

AVENIDA DEL VALLE
8" PVC

CALLE DEL CIELO 8" PVC

CALLE DEL CIELO 8" PVC

8" PVC

8" PVC

CALLE ESTRELLA

CALLE ESTRELLA

1089	1079	1069	1059	1049	1029	1019
1080	1070	1060	1050	1040	1030	1020
1081	1071	1061	1051	1041	1031	1021

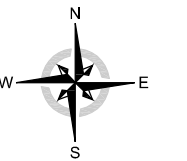


Water Atlas Book

REVISIONS	
DATE	REMARKS


LEGEND

- CITY BOUNDARY
- SERVICE AREA
- EASEMENT
- MAINLINE
- PRIVATE
- PIPE CASING (SIZE AS SHOWN)
- ABANDONED
- LATERAL
- RESERVOIR OR TANK
- PUMP
- SYSTEM VALVE
- REDUCER
- WATER METER
- AIR VAC
- BLOWOFF
- FIRE HYDRANT

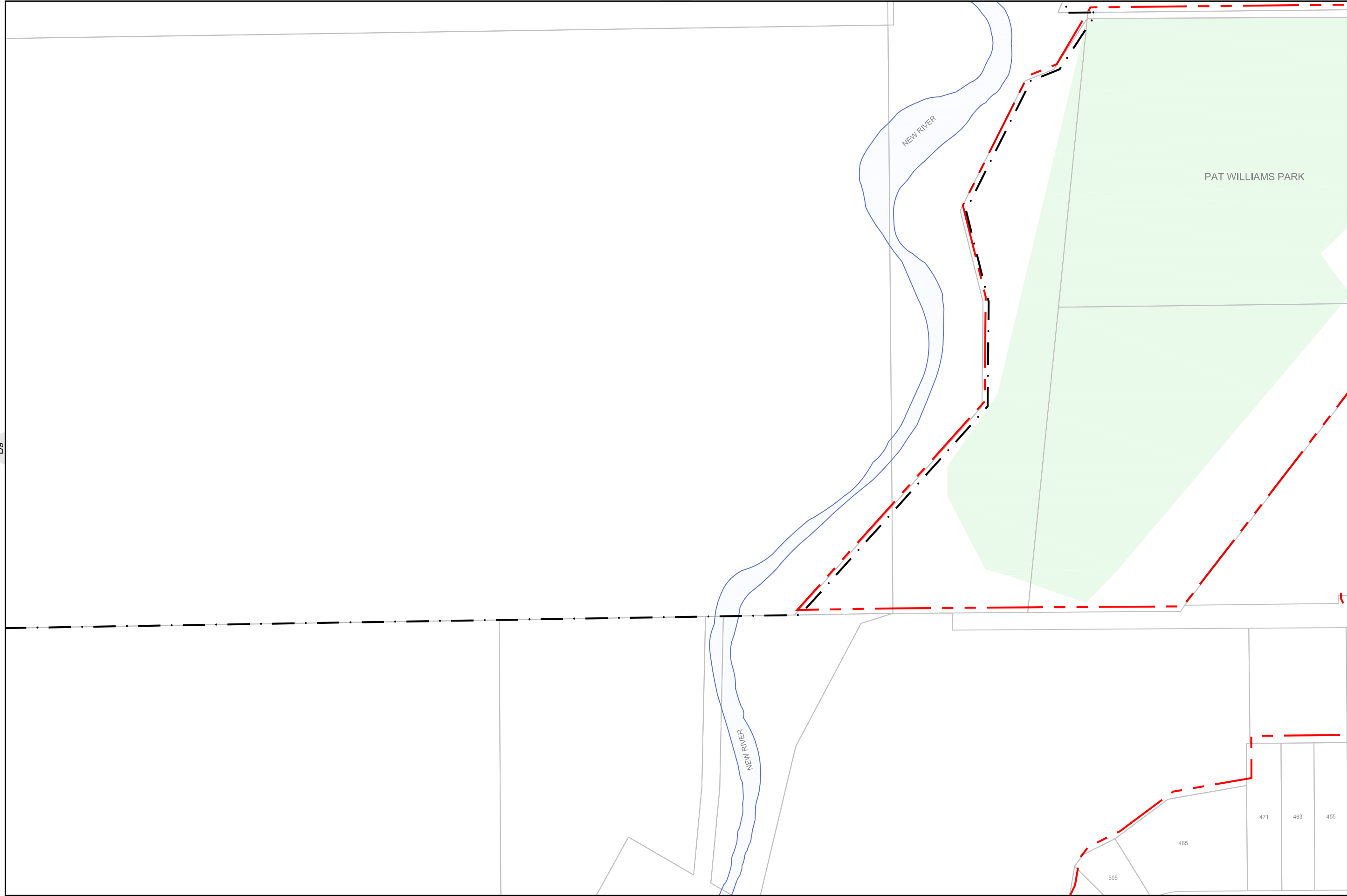


Scale: 1 inch = 200'

Projection:
NAD83 State Plane CA Zone 6

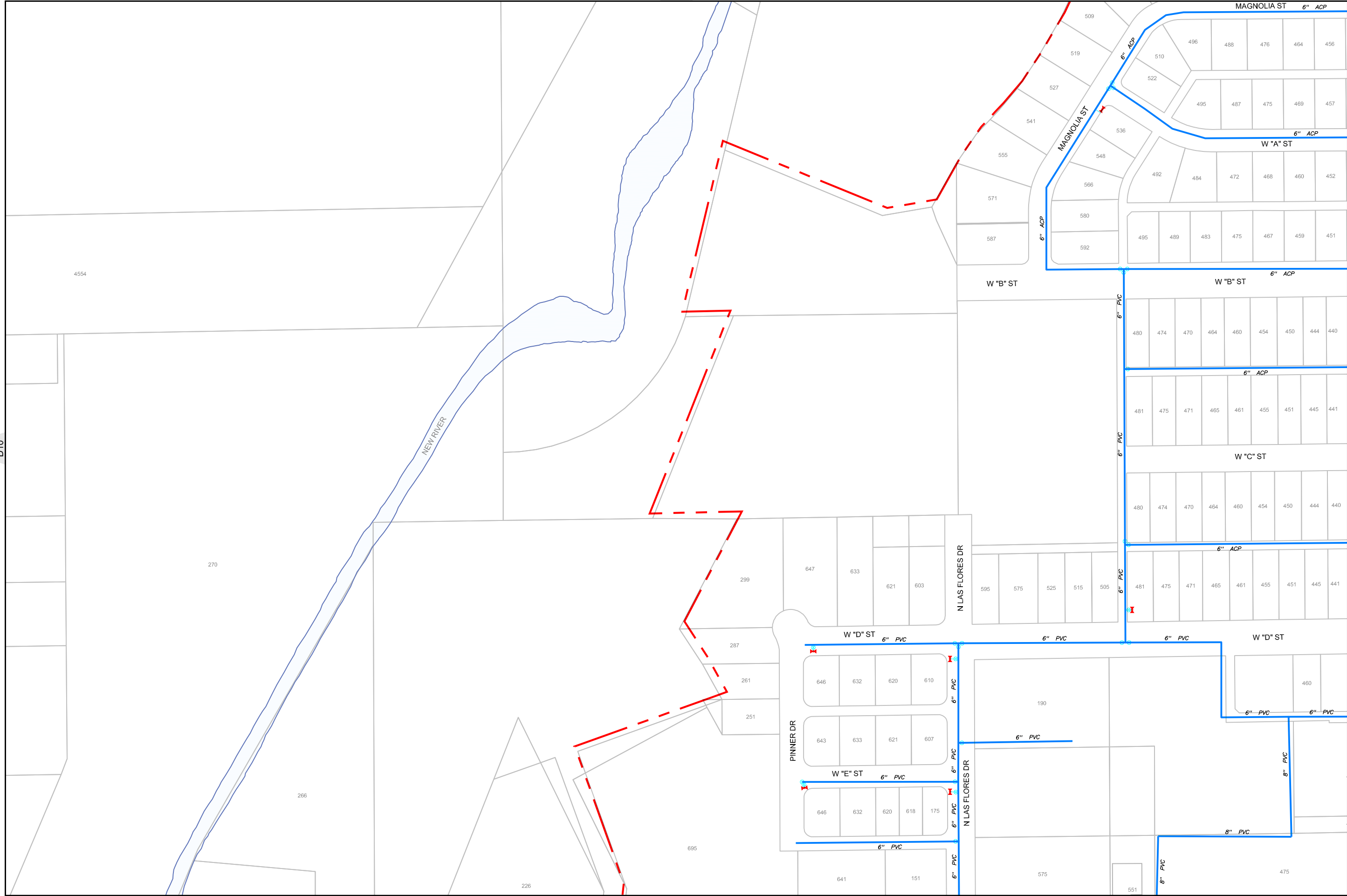


Water Grid Index



E9

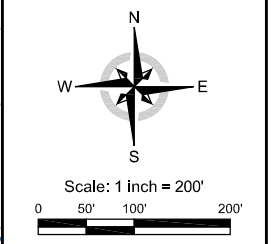
D10




Water Atlas Book

REVISIONS	
DATE	REMARKS

- LEGEND**
- CITY BOUNDARY
 - SERVICE AREA
 - EASEMENT
 - MAINLINE
 - PRIVATE
 - PIPE CASING (SIZE AS SHOWN)
 - ABANDONED
 - LATERAL
 - RESERVOIR OR TANK
 - PUMP
 - SYSTEM VALVE
 - REDUCER
 - WATER METER
 - AIR VAC
 - BLOWOFF
 - FIRE HYDRANT



Projection: NAD83 State Plane CA Zone 6



Water Grid Index
E10

Print Date: October 2012

E11

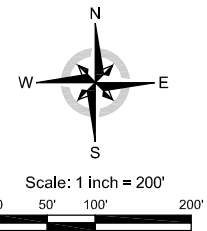


Water Atlas Book

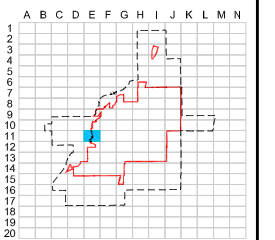
REVISIONS	
DATE	REMARKS

LEGEND

- CITY BOUNDARY
- SERVICE AREA
- EASEMENT
- MAINLINE
- PRIVATE
- PIPE CASING (SIZE AS SHOWN)
- ABANDONED
- LATERAL
- RESERVOIR OR TANK
- PUMP
- SYSTEM VALVE
- REDUCER
- WATER METER
- AIR VAC
- BLOWOFF
- FIRE HYDRANT



Projection: NAD83 State Plane CA Zone 6



Water Grid Index

E11

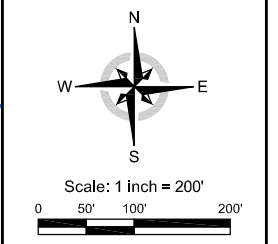




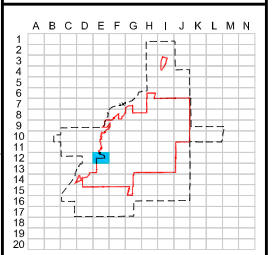
Water Atlas Book

REVISIONS	
DATE	REMARKS

- LEGEND**
- CITY BOUNDARY
 - SERVICE AREA
 - EASEMENT
 - MAINLINE
 - PRIVATE
 - PIPE CASING (SIZE AS SHOWN)
 - ABANDONED
 - LATERAL
 - RESERVOIR OR TANK
 - PUMP
 - SYSTEM VALVE
 - REDUCER
 - WATER METER
 - AIR VAC
 - BLOWOFF
 - FIRE HYDRANT

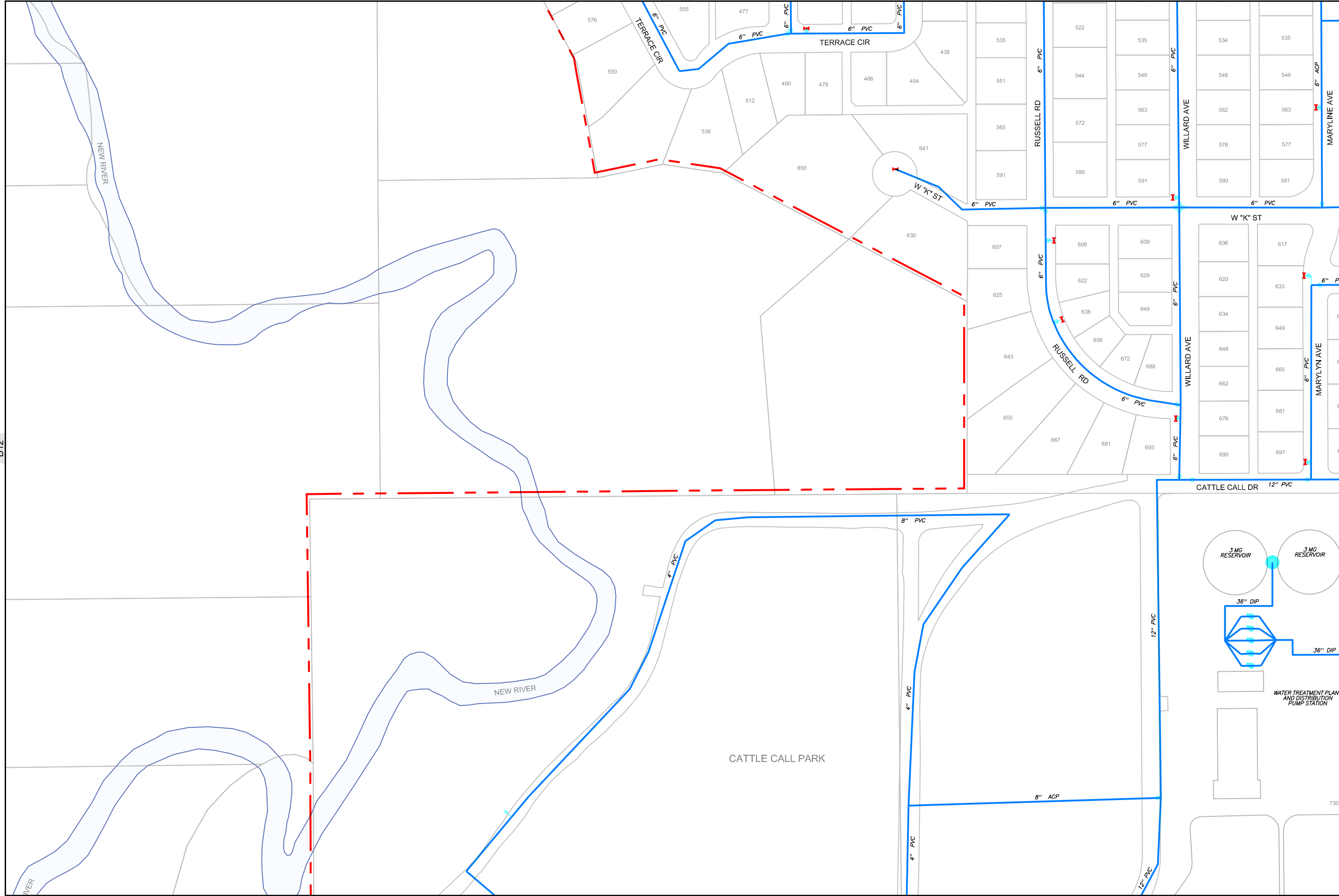


Projection: NAD83 State Plane CA Zone 6



Water Grid Index
E12

Print Date: October 2012



D12

E11

E13

F12




Water Atlas Book

REVISIONS	
DATE	REMARKS

LEGEND

- CITY BOUNDARY
- SERVICE AREA
- EASEMENT
- MAINLINE
- PRIVATE
- PIPE CASING (SIZE AS SHOWN)
- ABANDONED
- LATERAL
- RESERVOIR OR TANK
- PUMP
- SYSTEM VALVE
- REDUCER
- WATER METER
- AIR VAC
- BLOWOFF
- FIRE HYDRANT



Scale: 1 inch = 200'

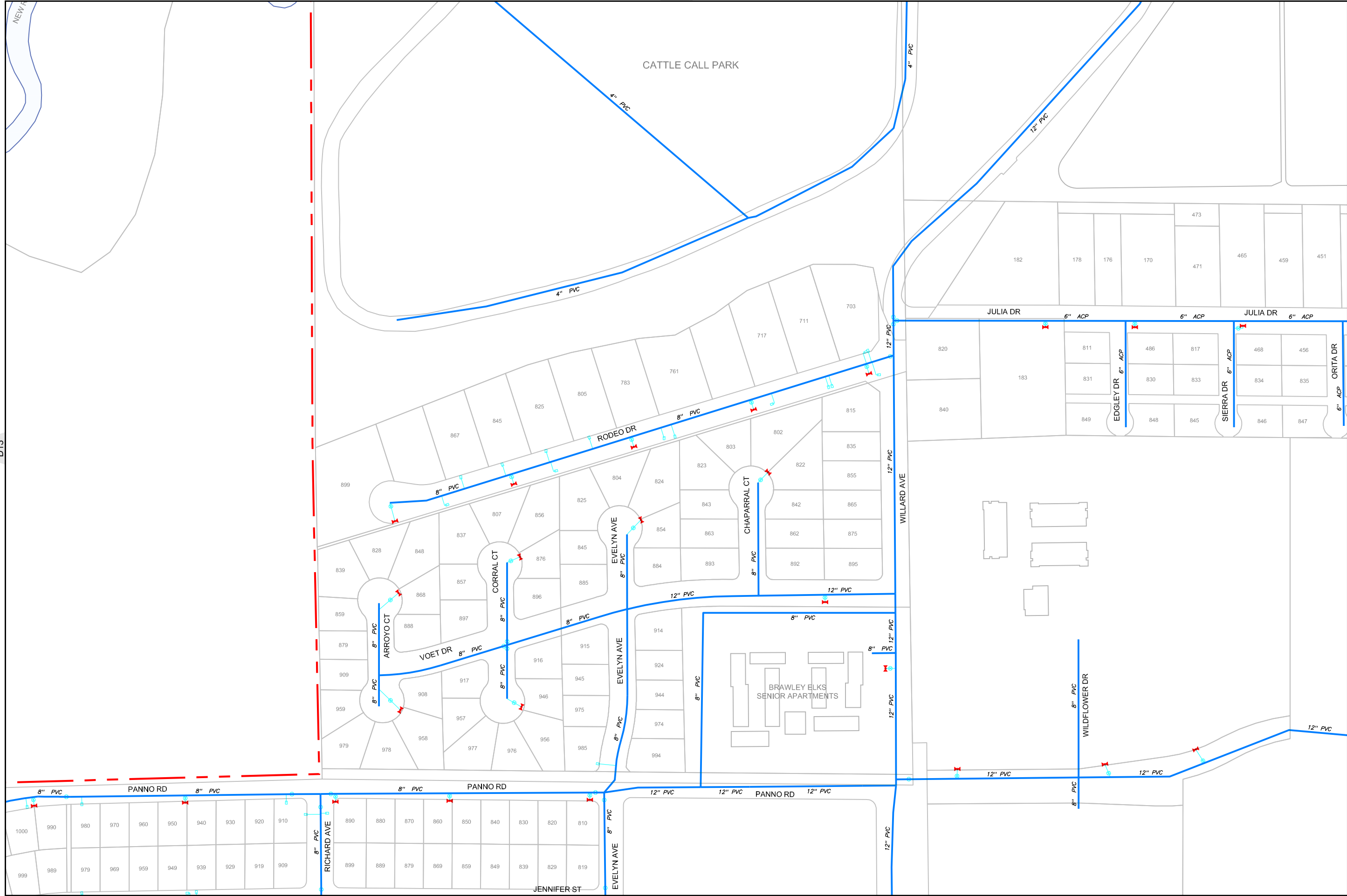
Projection: NAD83 State Plane CA Zone 6



Water Grid Index

E13

Print Date: October 2012

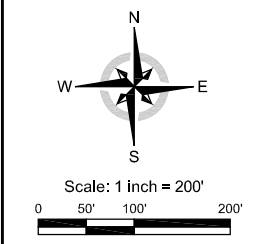





Water Atlas Book


REVISIONS	
DATE	REMARKS

- LEGEND**
- CITY BOUNDARY
 - SERVICE AREA
 - EASEMENT
 - MAINLINE
 - PRIVATE
 - PIPE CASING (SIZE AS SHOWN)
 - ABANDONED
 - LATERAL
 - RESERVOIR OR TANK
 - PUMP
 - SYSTEM VALVE
 - REDUCER
 - WATER METER
 - AIR VAC
 - BLOWOFF
 - FIRE HYDRANT



Projection: NAD83 State Plane CA Zone 6

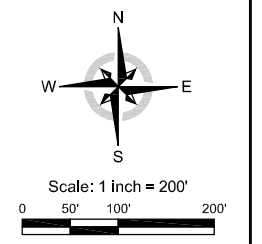




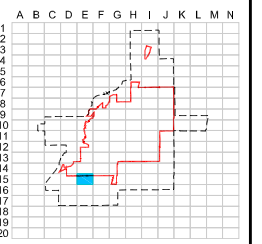
Water Atlas Book

REVISIONS	
DATE	REMARKS

- LEGEND**
- CITY BOUNDARY
 - SERVICE AREA
 - EASEMENT
 - MAINLINE
 - PRIVATE
 - PIPE CASING (SIZE AS SHOWN)
 - ABANDONED
 - LATERAL
 - RESERVOIR OR TANK
 - PUMP
 - SYSTEM VALVE
 - REDUCER
 - WATER METER
 - AIR VAC
 - BLOWOFF
 - FIRE HYDRANT



Projection:
NAD83 State Plane CA Zone 6



E15

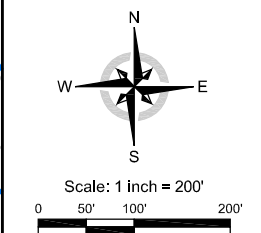


Water Atlas Book

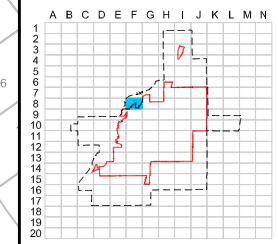
REVISIONS	
DATE	REMARKS

LEGEND

- CITY BOUNDARY
- SERVICE AREA
- EASEMENT
- MAINLINE
- PRIVATE
- PIPE CASING (SIZE AS SHOWN)
- ABANDONED
- LATERAL
- RESERVOIR OR TANK
- PUMP
- SYSTEM VALVE
- REDUCER
- WATER METER
- AIR VAC
- BLOWOFF
- FIRE HYDRANT



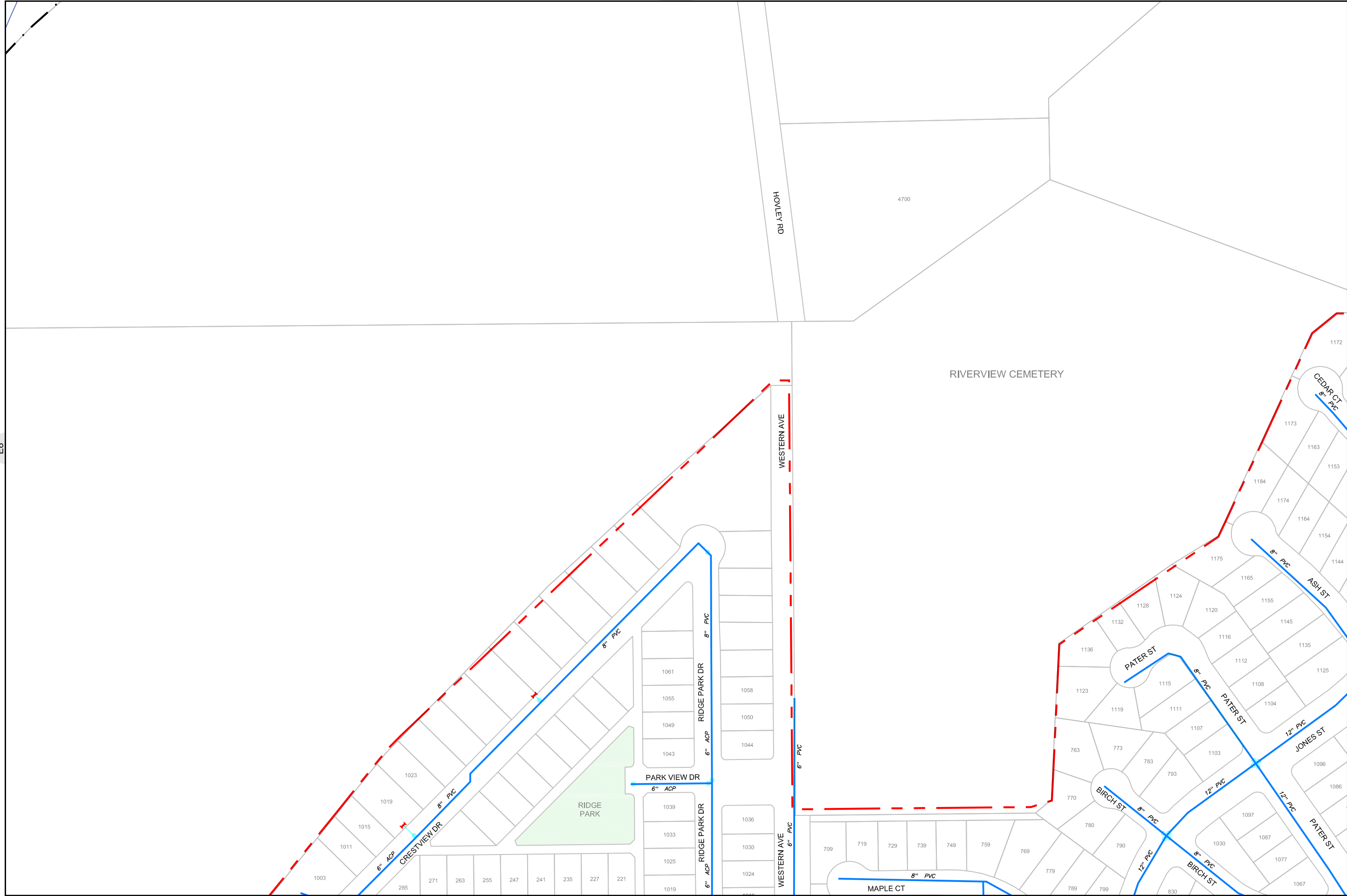
Projection: NAD83 State Plane CA Zone 6



Water Grid Index

F8

Print Date: October 2012



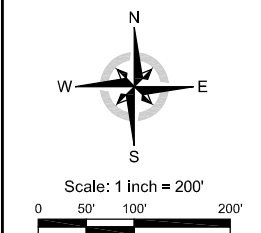


Water Atlas Book


REVISIONS	
DATE	REMARKS

LEGEND

- CITY BOUNDARY
- SERVICE AREA
- EASEMENT
- MAINLINE
- PRIVATE
- PIPE CASING (SIZE AS SHOWN)
- ABANDONED
- LATERAL
- RESERVOIR OR TANK
- PUMP
- SYSTEM VALVE
- REDUCER
- WATER METER
- AIR VAC
- BLOWOFF
- FIRE HYDRANT



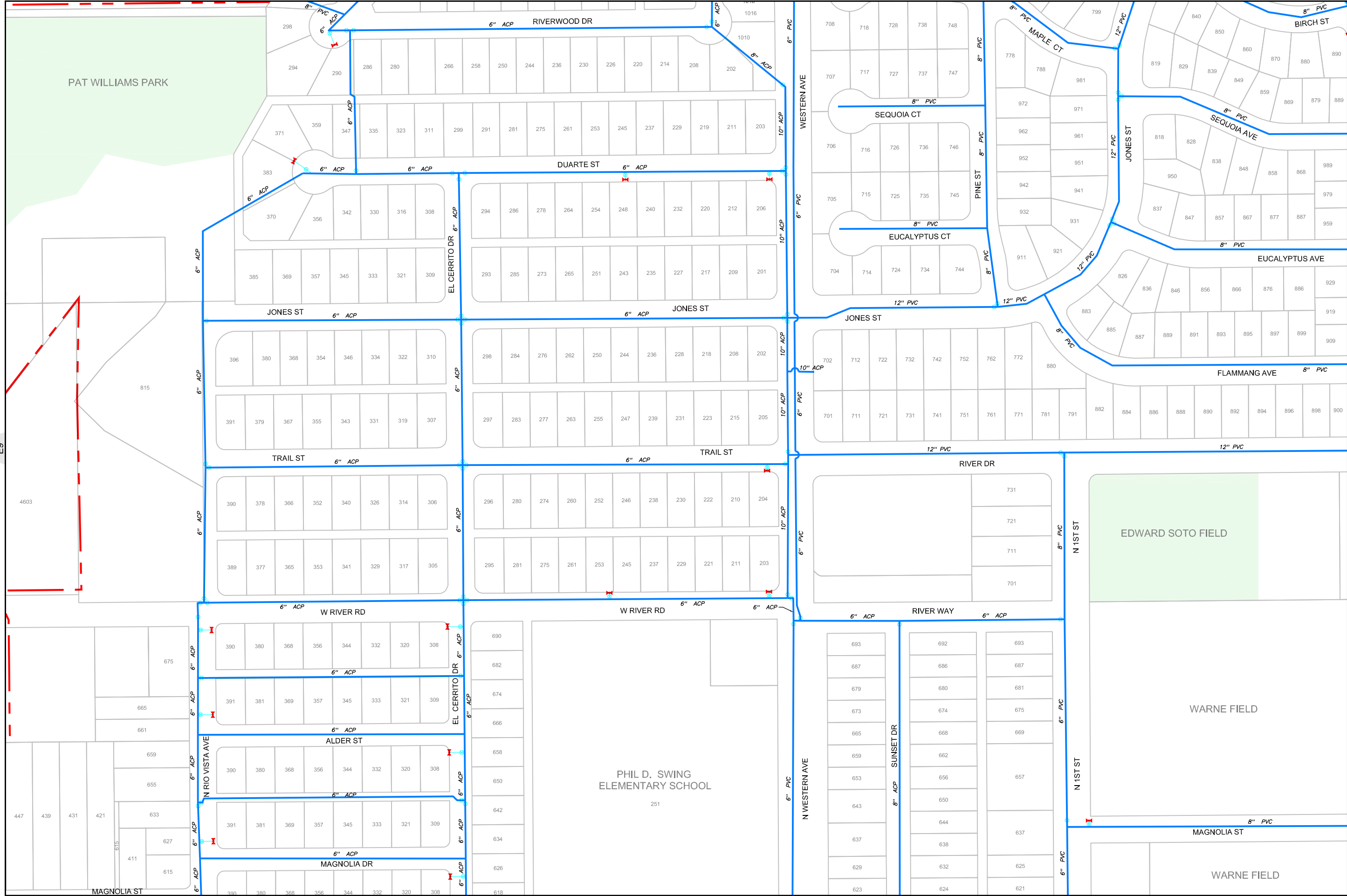
Projection: NAD83 State Plane CA Zone 6

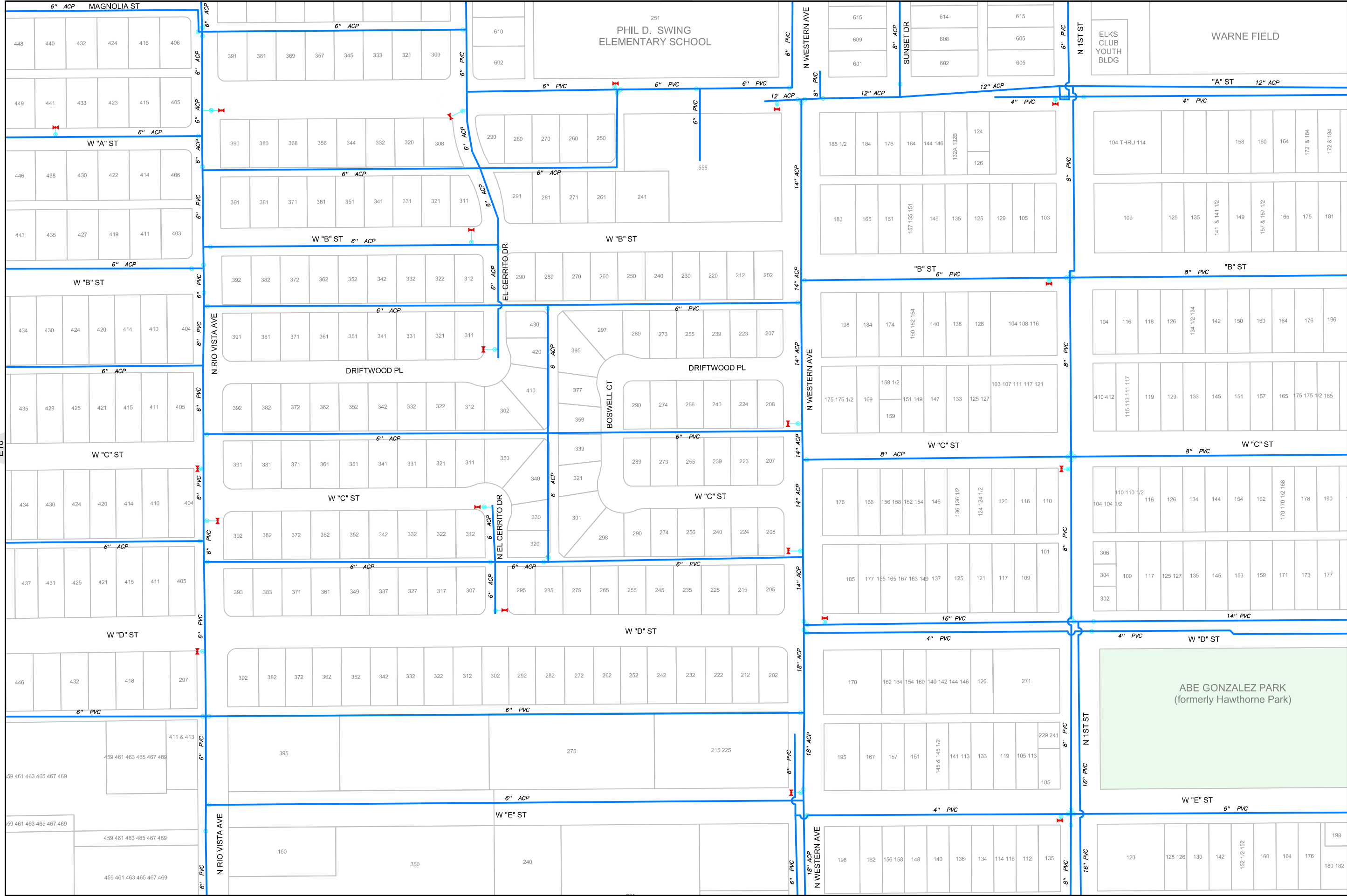


Water Grid Index

F9

Print Date: October 2012

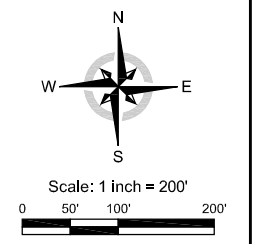




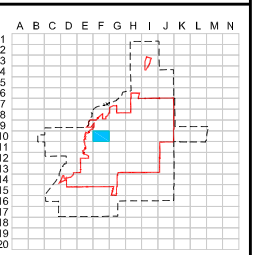
Water Atlas Book

REVISIONS	
DATE	REMARKS

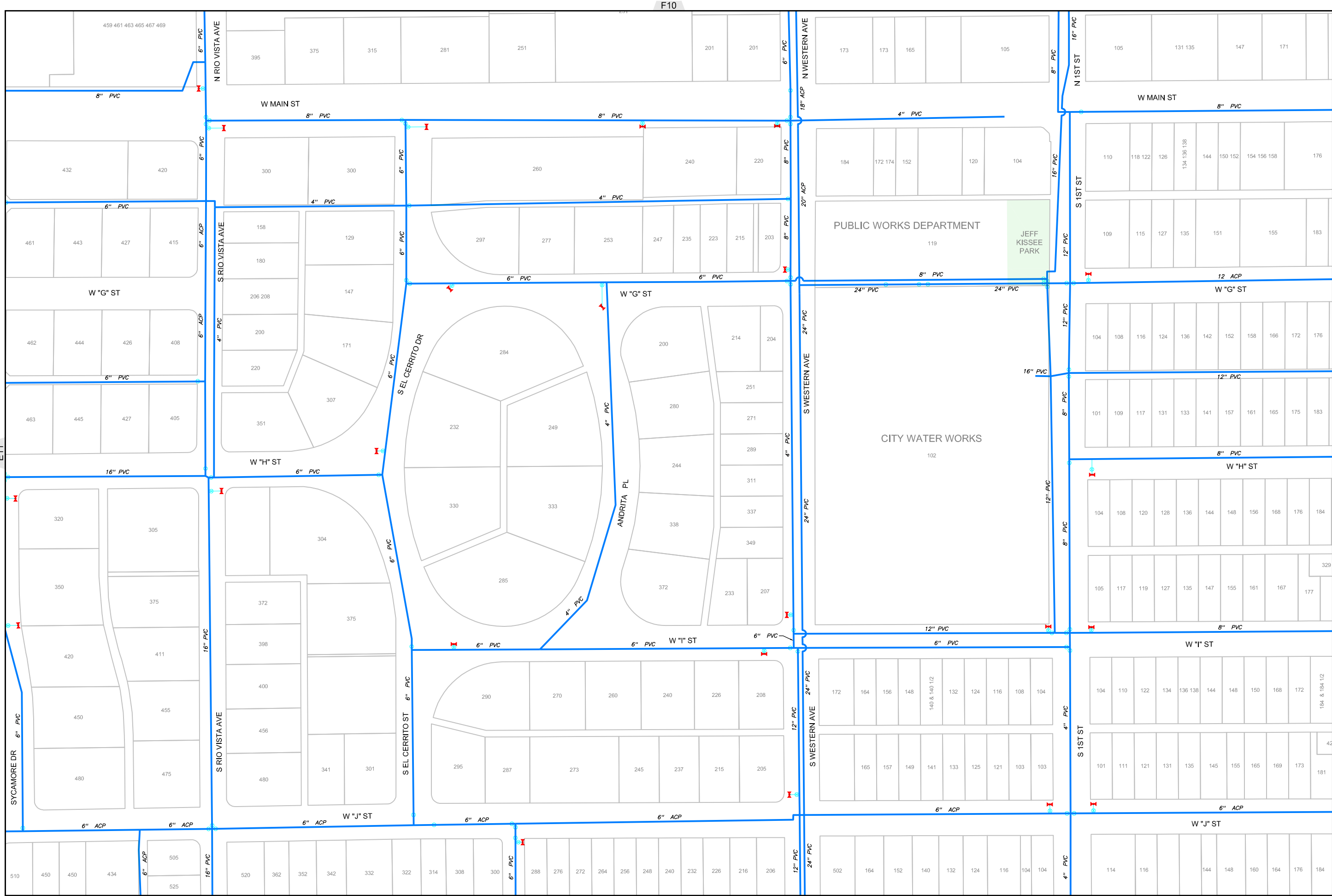
- LEGEND**
- CITY BOUNDARY
 - SERVICE AREA
 - EASEMENT
 - MAINLINE
 - PRIVATE
 - PIPE CASING (SIZE AS SHOWN)
 - ABANDONED
 - LATERAL
 - RESERVOIR OR TANK
 - PUMP
 - SYSTEM VALVE
 - ▭ REDUCER
 - ▭ WATER METER
 - ▲ AIR VAC
 - BLOWOFF
 - FIRE HYDRANT



Projection: NAD83 State Plane CA Zone 6



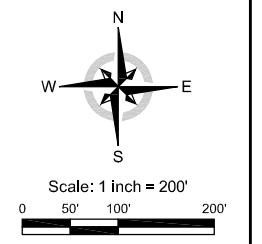
F10




Water Atlas Book

REVISIONS	
DATE	REMARKS

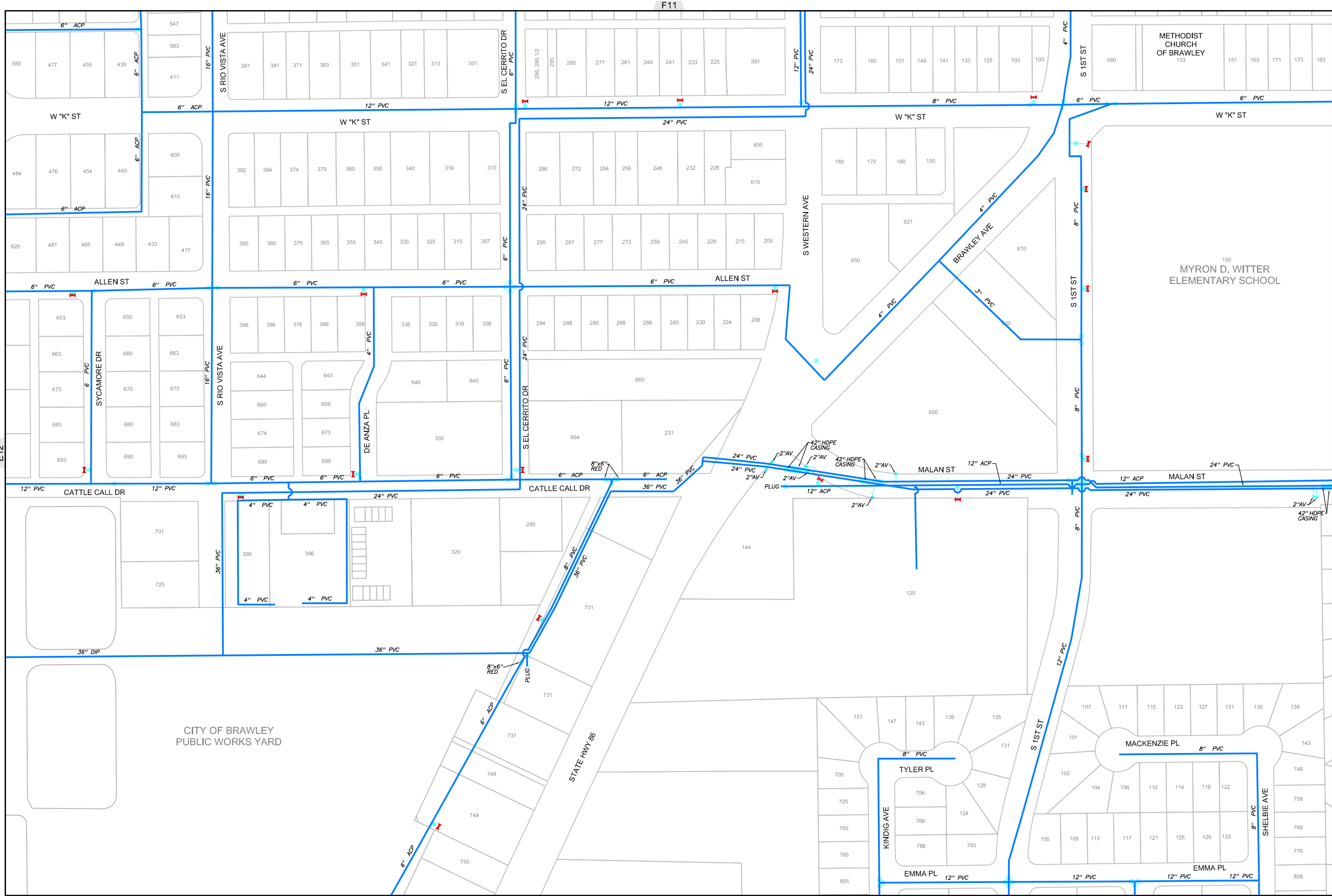
- LEGEND**
- CITY BOUNDARY
 - SERVICE AREA
 - EASEMENT
 - MAINLINE
 - PRIVATE
 - PIPE CASING (SIZE AS SHOWN)
 - ABANDONED
 - LATERAL
 - RESERVOIR OR TANK
 - PUMP
 - SYSTEM VALVE
 - REDUCER
 - WATER METER
 - AIR VAC
 - BLOWOFF
 - FIRE HYDRANT



Projection: NAD83 State Plane CA Zone 6



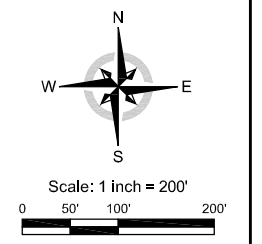
Water Grid Index
F11



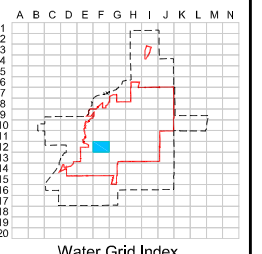
Water Atlas Book

REVISIONS	
DATE	REMARKS

- LEGEND**
- CITY BOUNDARY
 - SERVICE AREA
 - EASEMENT
 - MAINLINE
 - PRIVATE
 - PIPE CASING (SIZE AS SHOWN)
 - ABANDONED
 - LATERAL
 - RESERVOIR OR TANK
 - PUMP
 - SYSTEM VALVE
 - REDUCER
 - WATER METER
 - ▲ AIR VAC
 - BLOWOFF
 - ✕ FIRE HYDRANT



Projection: NAD83 State Plane CA Zone 6



Water Grid Index
F12

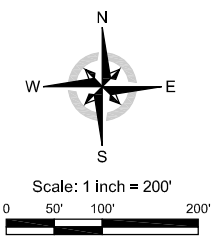


Water Atlas Book

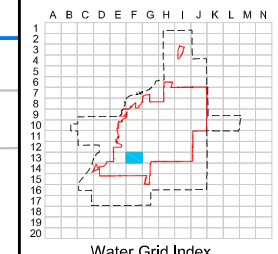
REVISIONS	
DATE	REMARKS

LEGEND

- CITY BOUNDARY
- SERVICE AREA
- EASEMENT
- MAINLINE
- PRIVATE
- PIPE CASING (SIZE AS SHOWN)
- ABANDONED
- LATERAL
- RESERVOIR OR TANK
- PUMP
- SYSTEM VALVE
- REDUCER
- WATER METER
- AIR VAC
- BLOWOFF
- FIRE HYDRANT



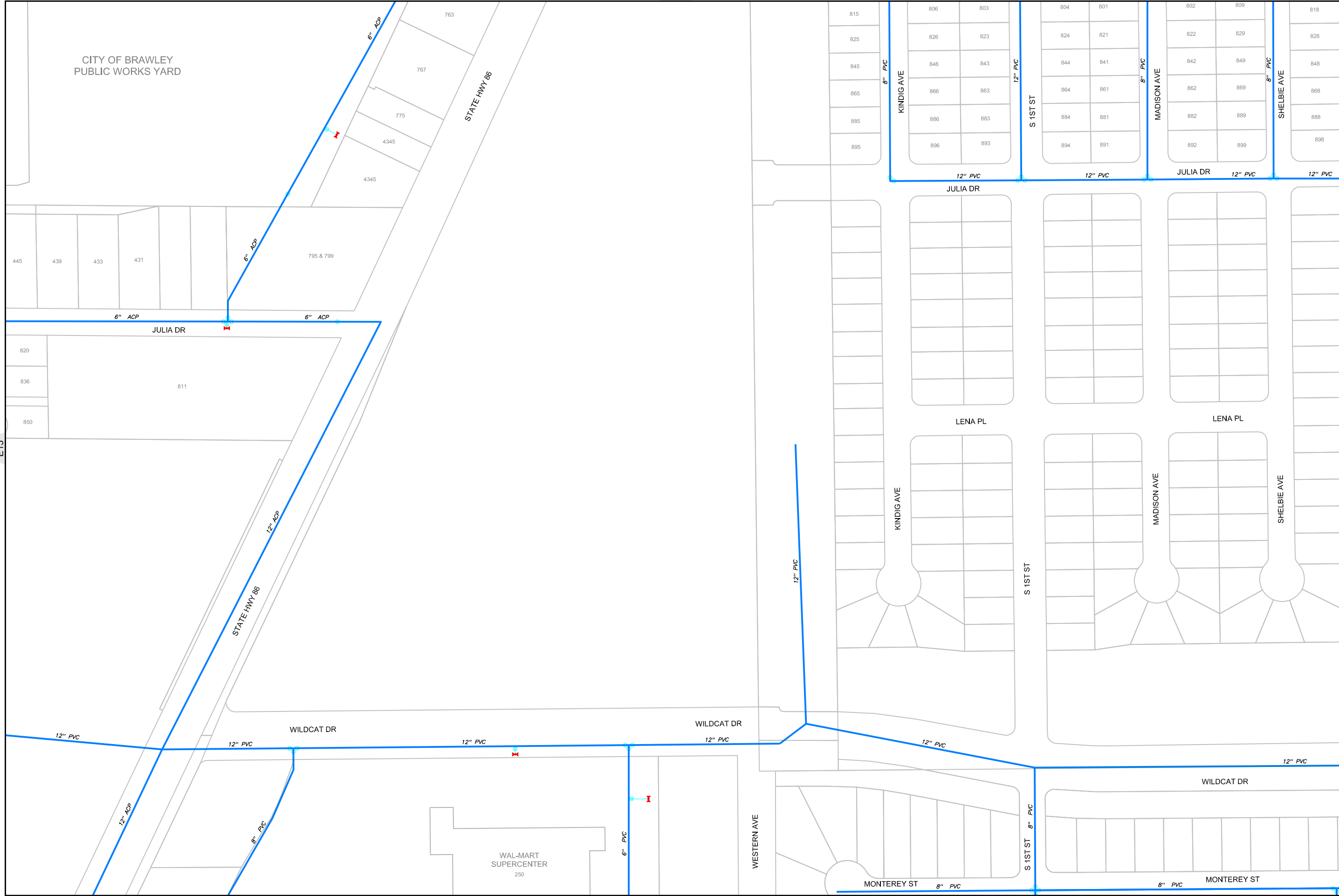
Projection: NAD83 State Plane CA Zone 6

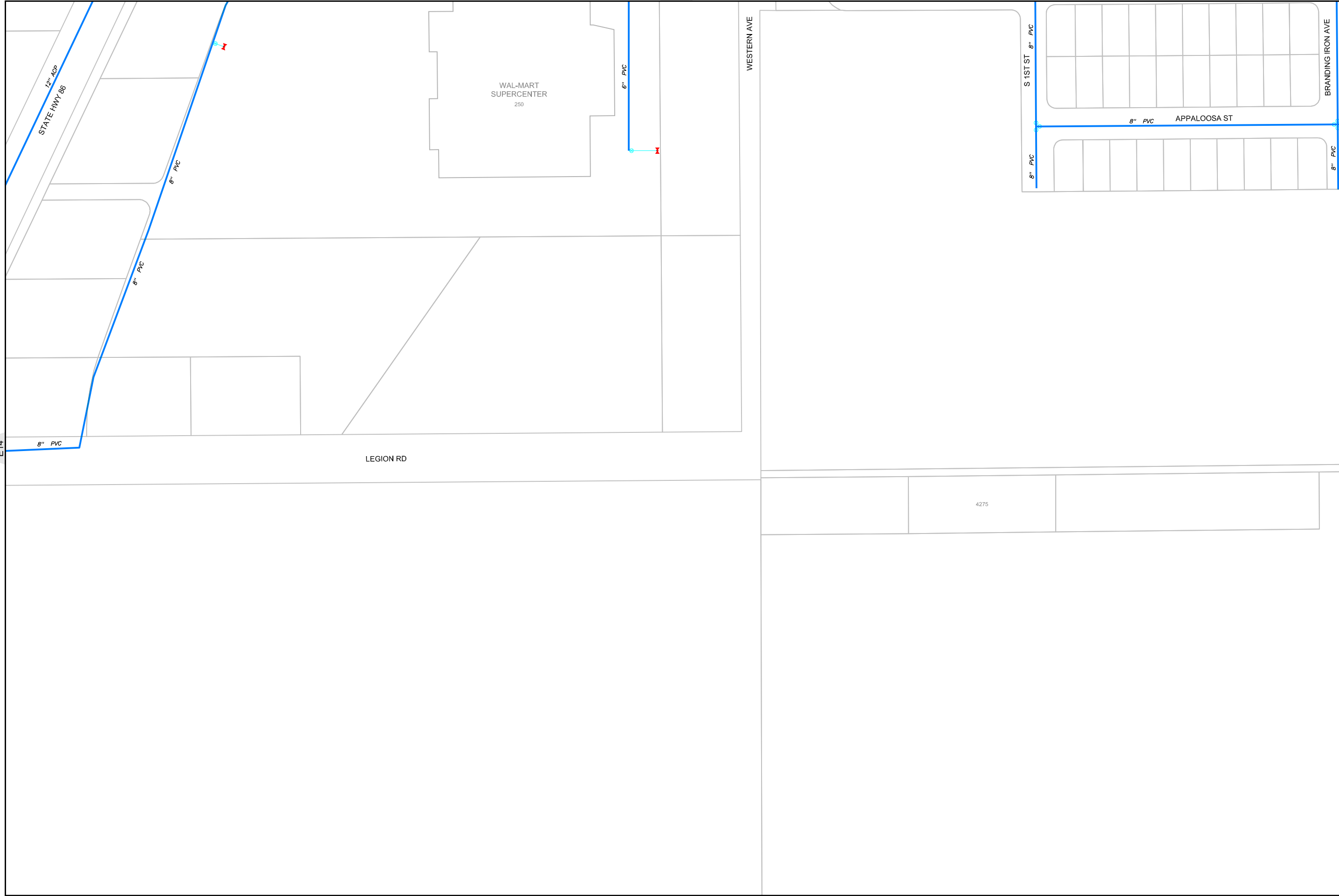


Water Grid Index

F13

Print Date: October 2012

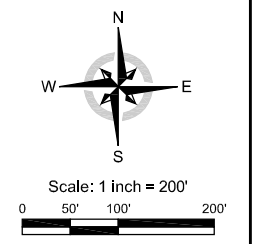




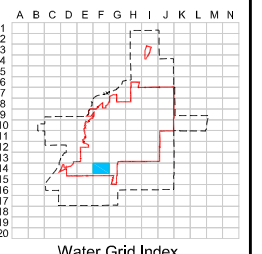
Water Atlas Book

REVISIONS	
DATE	REMARKS

- LEGEND**
- CITY BOUNDARY
 - SERVICE AREA
 - EASEMENT
 - MAINLINE
 - PRIVATE
 - PIPE CASING (SIZE AS SHOWN)
 - ABANDONED
 - LATERAL
 - RESERVOIR OR TANK
 - PUMP
 - SYSTEM VALVE
 - REDUCER
 - WATER METER
 - AIR VAC
 - BLOWOFF
 - FIRE HYDRANT



Projection:
NAD83 State Plane CA Zone 6



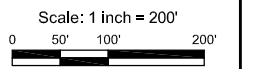
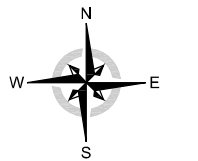


Water Atlas Book

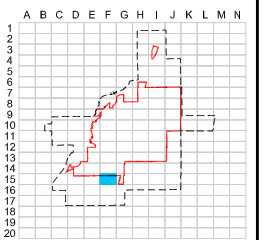
REVISIONS	
DATE	REMARKS

LEGEND

- CITY BOUNDARY
- SERVICE AREA
- EASEMENT
- MAINLINE
- PRIVATE
- PIPE CASING (SIZE AS SHOWN)
- ABANDONED
- LATERAL
- RESERVOIR OR TANK
- PUMP
- SYSTEM VALVE
- REDUCER
- WATER METER
- AIR VAC
- BLOWOFF
- FIRE HYDRANT



Projection:
NAD83 State Plane CA Zone 6



Water Grid Index

F15



Water Atlas Book

REVISIONS	
DATE	REMARKS

LEGEND

CITY BOUNDARY

SERVICE AREA

EASEMENT

MAINLINE

PRIVATE

PIPE CASING (SIZE AS SHOWN)

ABANDONED

LATERAL

RESERVOIR OR TANK

PUMP

SYSTEM VALVE

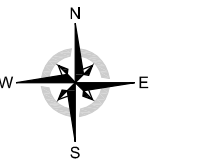
REDUCER

WATER METER

AIR VAC

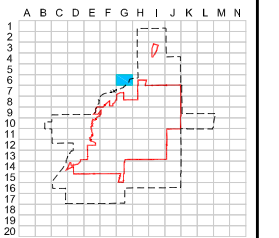
BLOWOFF

FIRE HYDRANT



Scale: 1 inch = 200'



Projection: NAD83 State Plane CA Zone 6

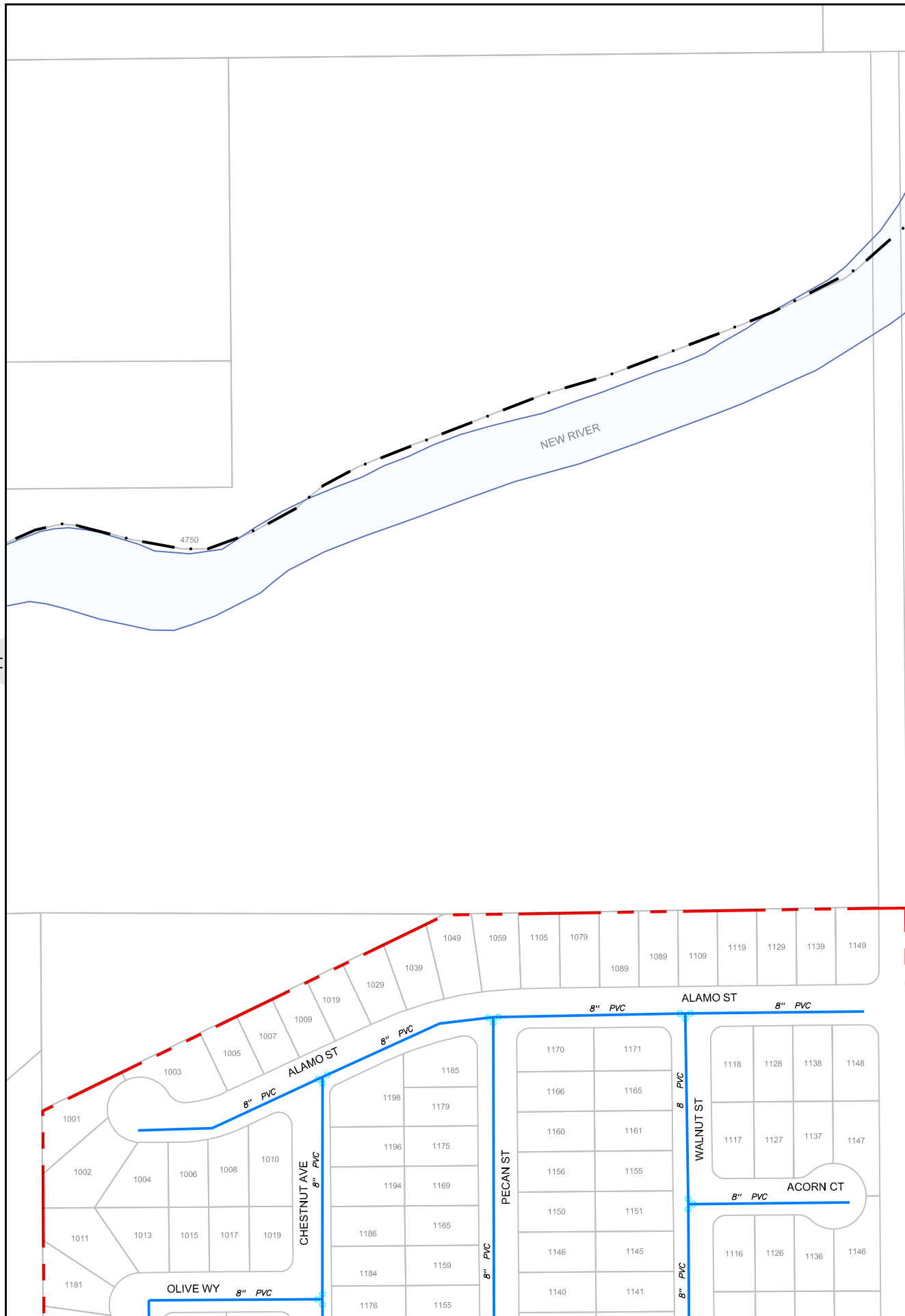


Water Grid Index

G6

Print Date: October 2012





4698

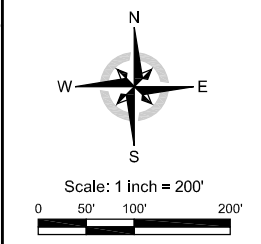


Water Atlas Book

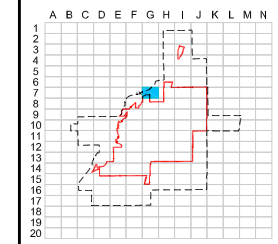
REVISIONS	
DATE	REMARKS

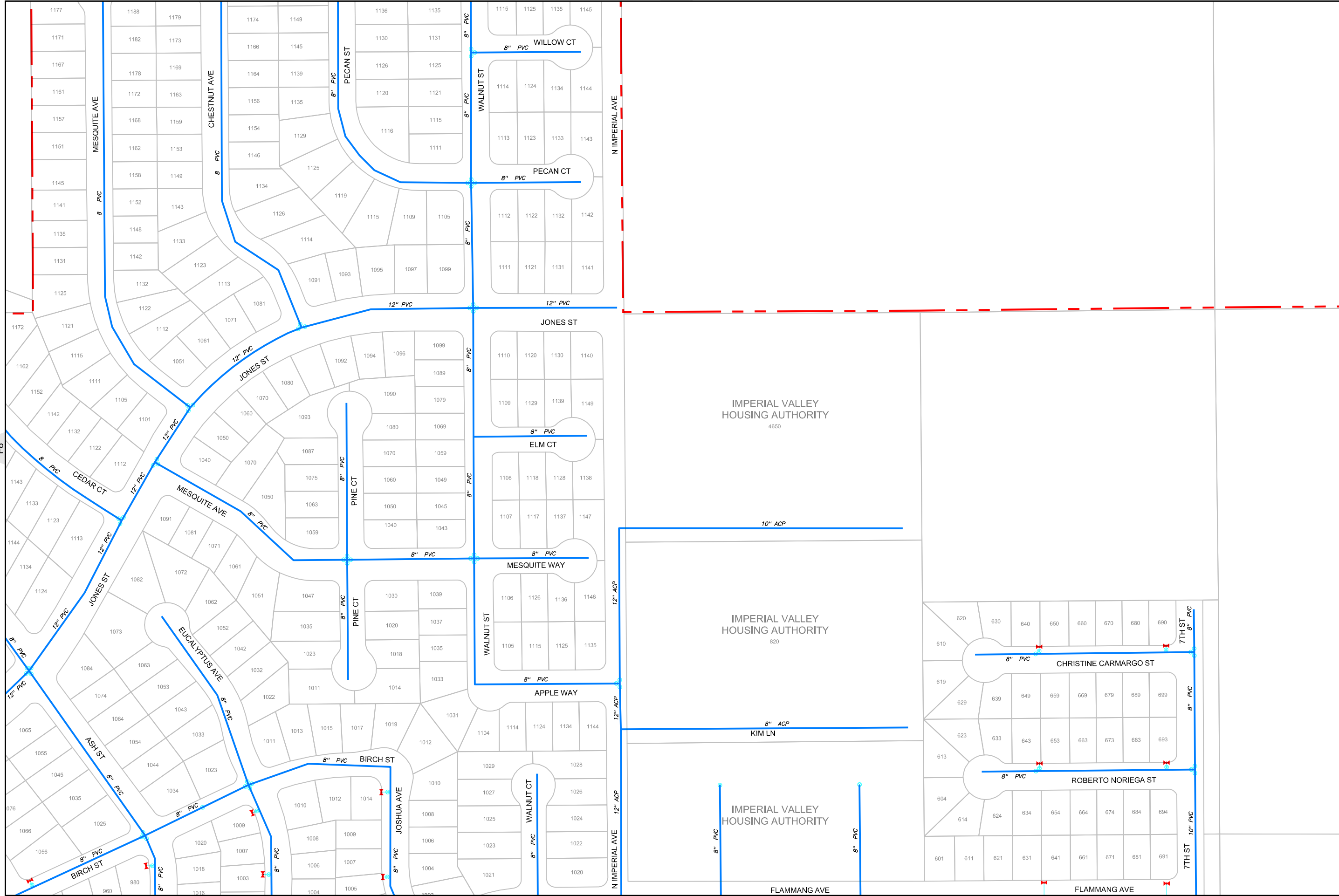
LEGEND

- CITY BOUNDARY
- SERVICE AREA
- EASEMENT
- MAINLINE
- PRIVATE
- PIPE CASING (SIZE AS SHOWN)
- ABANDONED
- LATERAL
- RESERVOIR OR TANK
- PUMP
- SYSTEM VALVE
- REDUCER
- WATER METER
- AIR VAC
- BLOWOFF
- FIRE HYDRANT



Projection: NAD83 State Plane CA Zone 6

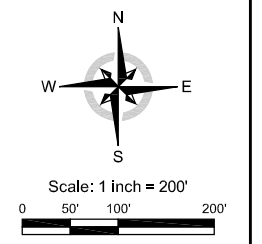





Water Atlas Book

REVISIONS	
DATE	REMARKS

- LEGEND**
- CITY BOUNDARY
 - SERVICE AREA
 - EASEMENT
 - MAINLINE
 - PRIVATE
 - PIPE CASING (SIZE AS SHOWN)
 - ABANDONED
 - LATERAL
 - RESERVOIR OR TANK
 - PUMP
 - SYSTEM VALVE
 - REDUCER
 - WATER METER
 - AIR VAC
 - BLOWOFF
 - FIRE HYDRANT



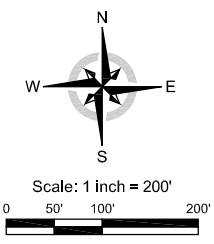
Projection:
NAD83 State Plane CA Zone 6



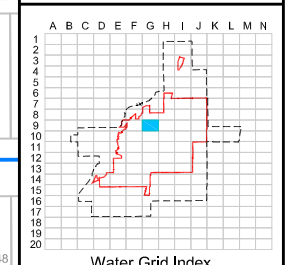
REVISIONS	
DATE	REMARKS

LEGEND

- CITY BOUNDARY
- SERVICE AREA
- EASEMENT
- MAINLINE
- PRIVATE
- PIPE CASING (SIZE AS SHOWN)
- ABANDONED
- LATERAL
- RESERVOIR OR TANK
- PUMP
- SYSTEM VALVE
- REDUCER
- WATER METER
- AIR VAC
- BLOWOFF
- FIRE HYDRANT



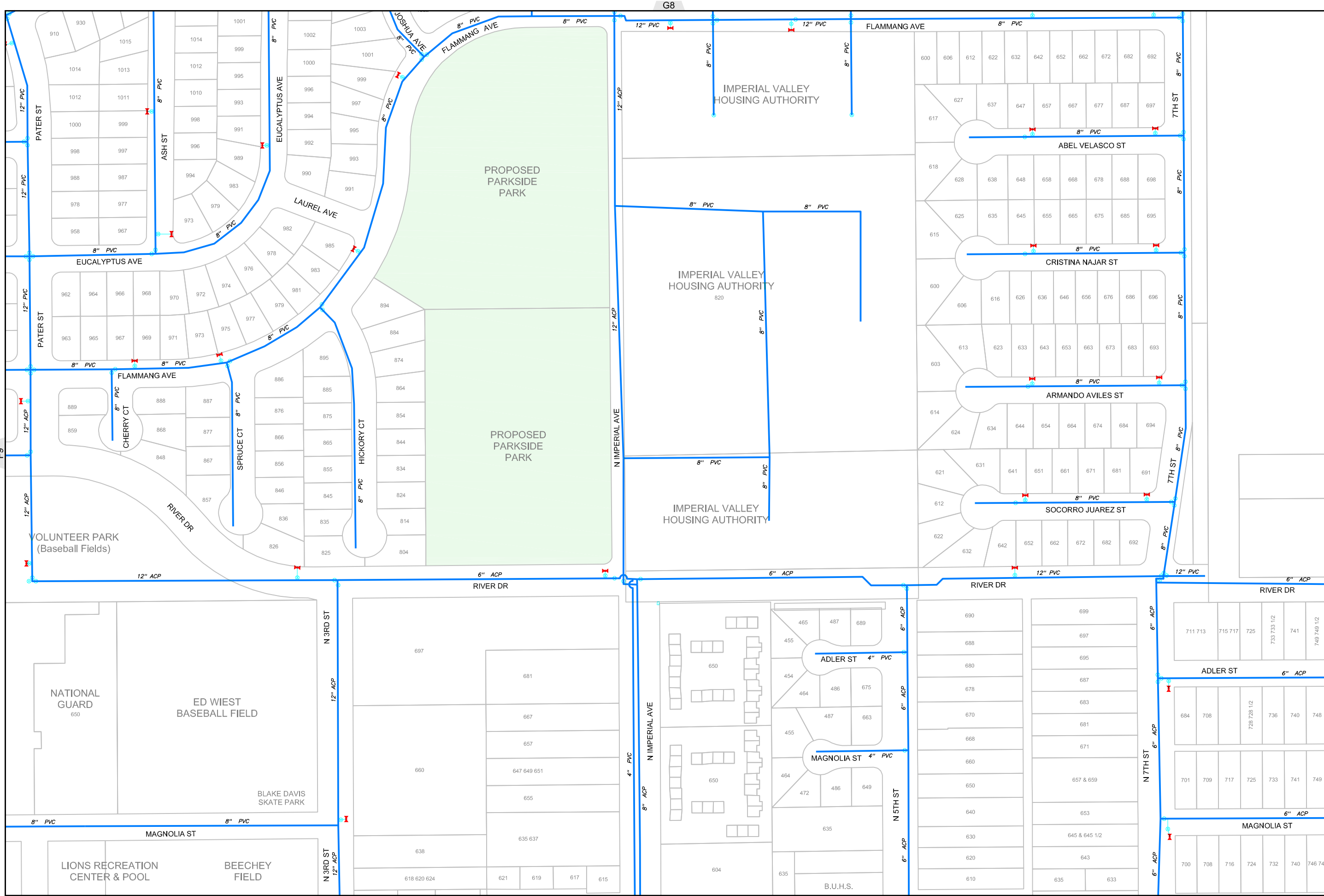
Projection:
NAD83 State Plane CA Zone 6



Water Grid Index

G9

Print Date: October 2012



G8

G10

F9

H9