City of Brawley
CALIFORNIA

Water Atlas Book

REVISIONS

DATE	REMARKS

LEGEND

- CITY BOUNDARY
- SERVICE AREA
- EASEMENT
- MAINLINE
- PRIVATE
- PIPE CASING (SIZE AS SHOWN)
- ABANDONED
- LATERAL
- RESERVOIR OR TANK
- PUMP
- SYSTEM VALVE
- REDUCER
- WATER METER
- AIR VAC
- BLOWOFF
- FIRE HYDRANT

N
W E
S

Scale: 1 inch = 200'
0 50' 100' 200'

Projection:
NAD83 State Plane CA Zone 6

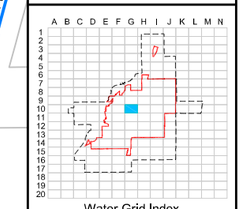

Water Grid Index

G10

Print Date: October 2012

G10

G12

F11

H11

W MAIN ST

W "G" ST

W "H" ST

W "I" ST

W "J" ST

E MAIN ST

E "G" ST

E "H" ST

E "I" ST

"J" ST

N PLAZA ST

S PLAZA ST

S 2ND ST

S 3RD ST

S IMPERIAL AVE

N 6TH ST

S 6TH ST

S 5TH ST

N 8TH ST

S 8TH ST

9TH ST

SOUTHERN PACIFIC RAILROAD

PLAZA PARK 401

PLAZA PARK 450

MESERVE PARK

City of Brawley CALIFORNIA

Water Atlas Book

REVISIONS

DATE	REMARKS

LEGEND

- CITY BOUNDARY
- SERVICE AREA
- EASEMENT
- MAINLINE
- PRIVATE
- PIPE CASING (SIZE AS SHOWN)
- ABANDONED
- LATERAL
- RESERVOIR OR TANK
- PUMP
- SYSTEM VALVE
- REDUCER
- WATER METER
- AIR VAC
- BLOWOFF
- FIRE HYDRANT

N W E S

Scale: 1 inch = 200'

0 50' 100' 200'

Projection:
NAD83 State Plane CA Zone 6

A B C D E F G H I J K L M N
1 2 3 4 5 6 7 8 9 10 11 12 13 14 15 16 17 18 19 20

Water Grid Index

G11

Print Date: October 2012

G11

F12

H12

G13

MESERVE PARK

"K" ST

S 2ND ST

S 3RD ST

GILMOUR ST

GARETT ST

S IMPERIAL AVE

S 5TH ST

9TH ST

IVY ST

MARTIN ST

MALAN ST

BELL CT

CAMERON CT

2ND ST

SANTILLAN AVE

ELL ST

DOGWOOD RD

SOUTHERN PACIFIC RAILROAD

42" STEEL CASING

City of Brawley
CALIFORNIA

Water Atlas Book

REVISIONS

DATE	REMARKS

LEGEND

- CITY BOUNDARY
- SERVICE AREA
- EASEMENT
- MAINLINE
- PRIVATE
- PIPE CASING (SIZE AS SHOWN)
- ABANDONED
- LATERAL
- RESERVOIR OR TANK
- PUMP
- SYSTEM VALVE
- REDUCER
- WATER METER
- AIR VAC
- BLOWOFF
- FIRE HYDRANT

N

W E

S

Scale: 1 inch = 200'

0 50' 100' 200'

Projection:
NAD83 State Plane CA Zone 6

Water Grid Index

G12

Print Date: October 2012

G12

F13

H13

G14

857
867
877
887
897
836
846
856
866
886
905
911
917
923
929
935
941
947
953
906
912
918
924
930
936
169
175
181
187
770
33
995

8" PVC
12" PVC
SANTILLAN ST
2ND ST
JULIA DR
S 5TH ST
DOGWOOD RD
SOUTHERN PACIFIC RAILROAD
9TH ST
WILDCAT DR
S 2ND ST
MONTEREY ST
PANNO ST

City of Brawley
CALIFORNIA

Water Atlas Book

REVISIONS

DATE	REMARKS

LEGEND

- CITY BOUNDARY
- SERVICE AREA
- EASEMENT
- MAINLINE
- PRIVATE
- PIPE CASING (SIZE AS SHOWN)
- ABANDONED
- LATERAL
- RESERVOIR OR TANK
- PUMP
- SYSTEM VALVE
- REDUCER
- WATER METER
- AIR VAC
- BLOWOFF
- FIRE HYDRANT

N
W E
S

Scale: 1 inch = 200'

0 50' 100' 200'

Projection:
NAD83 State Plane CA Zone 6

A B C D E F G H I J K L M N
1 2 3 4 5 6 7 8 9 10 11 12 13 14 15 16 17 18 19 20

Water Grid Index

G13

Print Date: October 2012

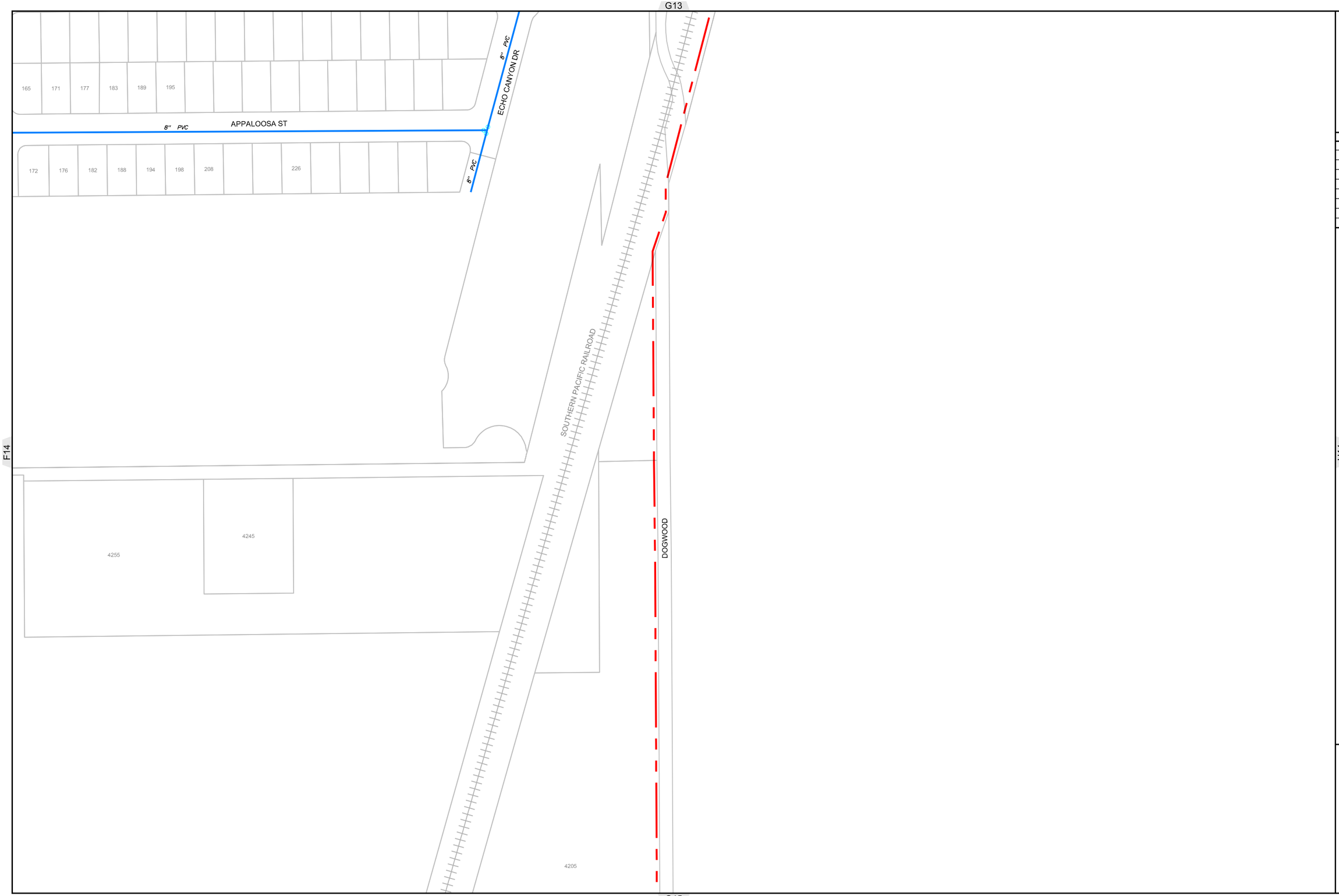

City of Brawley
CALIFORNIA

Water Atlas Book

REVISIONS

DATE	REMARKS

LEGEND

- CITY BOUNDARY
- SERVICE AREA
- EASEMENT
- MAINLINE
- PRIVATE
- PIPE CASING (SIZE AS SHOWN)
- ABANDONED
- LATERAL
- RESERVOIR OR TANK
- PUMP
- SYSTEM VALVE
- REDUCER
- WATER METER
- AIR VAC
- BLOWOFF
- FIRE HYDRANT

N
W E
S

Scale: 1 inch = 200'

0 50' 100' 200'

Projection:
NAD83 State Plane CA Zone 6

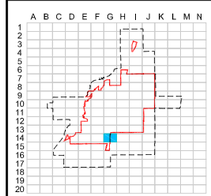

Water Grid Index

G14

Print Date: October 2012

G14

F15

H15

G16

MEADS RD

SOUTHERN PACIFIC RAILROAD

DOGWOOD

4175

City of Brawley
CALIFORNIA

Water Atlas Book

REVISIONS	
DATE	REMARKS

LEGEND

- CITY BOUNDARY
- SERVICE AREA
- EASEMENT
- MAINLINE
- PRIVATE
- PIPE CASING (SIZE AS SHOWN)
- ABANDONED
- LATERAL
- RESERVOIR OR TANK
- PUMP
- SYSTEM VALVE
- REDUCER
- WATER METER
- AIR VAC
- BLOWOFF
- FIRE HYDRANT

N
W E
S

Scale: 1 inch = 200'

0 50' 100' 200'

Projection:
NAD83 State Plane CA Zone 6



Water Grid Index

G15

Print Date: October 2012

H5

STATE HWY 111

FREDRICKS RD

NEW RIVER

COUNTY RD 4E03

DEL RIO
COUNTRY
CLUB

SOUTHERN PACIFIC RAILROAD

G6

I6

6" ACP

6" ACP

STATE HWY 111

6" ACP

4820

32

H7

City of
Brawley
CALIFORNIA

Water Atlas Book

REVISIONS

DATE	REMARKS

LEGEND

- CITY BOUNDARY
- SERVICE AREA
- EASEMENT
- MAINLINE
- PRIVATE
- PIPE CASING (SIZE AS SHOWN)
- ABANDONED
- LATERAL
- RESERVOIR OR TANK
- PUMP
- SYSTEM VALVE
- REDUCER
- WATER METER
- AIR VAC
- BLOWOFF
- FIRE HYDRANT

N
W E
S

Scale: 1 inch = 200'

0 50' 100' 200'

Projection:
NAD83 State Plane CA Zone 6

A B C D E F G H I J K L M N
1 2 3 4 5 6 7 8 9 10 11 12 13 14 15 16 17 18 19 20

Water Grid Index

H6

Print Date: October 2012

H6

SHANK RD

6" ACP

SHANK RD

4795 & 4795A

6" ACP

STATE HWY 111

SOUTHERN PACIFIC RAILROAD

57

4736

6" ACP

G7

I7

H8

City of Brawley
CALIFORNIA

Water Atlas Book

REVISIONS	
DATE	REMARKS

LEGEND

- CITY BOUNDARY
- SERVICE AREA
- EASEMENT
- MAINLINE
- PRIVATE
- PIPE CASING (SIZE AS SHOWN)
- ABANDONED
- LATERAL
- RESERVOIR OR TANK
- PUMP
- SYSTEM VALVE
- REDUCER
- WATER METER
- AIR VAC
- BLOWOFF
- FIRE HYDRANT

N
W E
S

Scale: 1 inch = 200'

0 50' 100' 200'

Projection:
NAD83 State Plane CA Zone 6

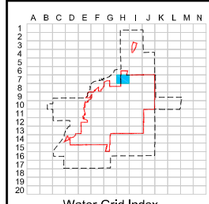

Water Grid Index

H7

Print Date: October 2012

H7

G8

I8

H9

4720 4722 4724

4710

4705

4696 & 4698

4650

1201

1203

6" ACP

STATE HWY 111

SOUTHERN PACIFIC RAILROAD

BRAWLEY MUNICIPAL AIRPORT

12" PVC

DUARTE ST

6" ACP

City of Brawley
CALIFORNIA

Water Atlas Book

REVISIONS	
DATE	REMARKS

LEGEND

- CITY BOUNDARY
- SERVICE AREA
- EASEMENT
- MAINLINE
- PRIVATE
- PIPE CASING (SIZE AS SHOWN)
- ABANDONED
- LATERAL
- RESERVOIR OR TANK
- PUMP
- SYSTEM VALVE
- REDUCER
- WATER METER
- AIR VAC
- BLOWOFF
- FIRE HYDRANT

N
W E
S

Scale: 1 inch = 200'

0 50' 100' 200'

Projection:
NAD83 State Plane CA Zone 6

Water Grid Index

H8

Print Date: October 2012

H8

G9

I9

H10

STATE HWY 111

SOUTHERN PACIFIC RAILROAD

RIVER DR

ADLER ST

MAGNOLIA ST

DUARTE ST

JONES ST

TRAIL ST

COLEGROVE ST

N 8TH ST

N 10TH ST

N ADAMS ST

N 11TH ST

BINA ST

N PALM AVE

N PALM DR

N 13TH ST

6" ACP

8" ACP

12" ACP

12" PVC

8" PVC

6" PVC

4626

4604

4605

1025

1203

696 & 700

751 751 1/2 | 783 | 795

756 | 782 | 792

757 | 665 | 769

756 | 764 | 635

1272 | 1272 | 1280 & 1284 | 1286 | 1288

130 | 1273 | 1291 | 955 | 1293 | 1295 | 1297

1252 | 1264 | 1276 | 1284 | 1296 | 1298

1267 | 1275 | 1291 | 1293 | 1295

1280 | 1292 | 1298

1229 | 1229 | 1237 | 1239 | 1259 | 1275 | 1289

1201 | 1211 | 1221 | 1231 | 1241 | 1251 | 1261 | 1271 | 1281 | 1291 | 1301

697 | 685 | 674 | 677 | 662 | 669 | 650 | 655 | 640 | 645 | 634 | 639 | 628 | 623 | 624 | 619 | 620 | 605

696 | 695 | 684 | 683 | 676 | 675 | 668 | 661 | 654 | 657 | 644 | 643 | 638 | 631 | 626 | 625 | 618 | 617 | 604 | 601

688 | 689 | 682 | 687 | 678 | 671 | 666 | 671 | 663 | 652 | 665 | 642 | 649 | 636 | 641 | 622 | 635 | 620 | 623 | 614 | 615 | 602

1160 | 649 | 686 | 645 | 672 & 672 1/2 | 641 | 658 | 633 | 637 | 624 | 635 | 620 | 621 | 612 | 615 | 610 | 613 | 608 & 608 1/2 | 611 | 602 | 603

670 | 671 | 660 | 661 | 650 | 651 | 640 | 641 | 630 | 631 | 620 | 621 | 610 | 611 | 600 | 601

670 | 671 | 660 | 661 | 650 | 651 | 640 | 641 | 630 | 631 | 620 | 621 | 610 | 611 | 600 | 601

1008 | 506 | 581 | 590 | 1140 | 1142 | 588 | 588 | 591

City of Brawley
CALIFORNIA

Water Atlas Book

REVISIONS

DATE	REMARKS

LEGEND

- CITY BOUNDARY
- SERVICE AREA
- EASEMENT
- MAINLINE
- PRIVATE
- PIPE CASING (SIZE AS SHOWN)
- ABANDONED
- LATERAL
- RESERVOIR OR TANK
- PUMP
- SYSTEM VALVE
- REDUCER
- WATER METER
- AIR VAC
- BLOWOFF
- FIRE HYDRANT

N

W E

S

Scale: 1 inch = 200'

0 50' 100' 200'

Projection:
NAD83 State Plane CA Zone 6

A B C D E F G H I J K L M N

1 2 3 4 5 6 7 8 9 10 11 12 13 14 15 16 17 18 19 20

Water Grid Index

H9

Print Date: October 2012

H9

H11

G10

I10

"A" ST
"B" ST
"C" ST
"D" ST
"E" ST
N 8TH ST
N 9TH ST
N 10TH ST
N 11TH ST
N ADAMS ST
CORTEZ CT
N PALM AVE
ULLOA AVE
N 13TH ST
PEACH ST
WELCOME ST
SOUTHERN PACIFIC RAILROAD

12" ACP
10" ACP
8" PVC
6" PVC
4" CIP
3" ACP
14" PVC
12" PVC

City of Brawley
CALIFORNIA

Water Atlas Book

REVISIONS

DATE	REMARKS

LEGEND

- CITY BOUNDARY
- SERVICE AREA
- EASEMENT
- MAINLINE
- PRIVATE
- PIPE CASING (SIZE AS SHOWN)
- ABANDONED
- LATERAL
- RESERVOIR OR TANK
- PUMP
- SYSTEM VALVE
- REDUCER
- WATER METER
- AIR VAC
- BLOWOFF
- FIRE HYDRANT

N
W E
S

Scale: 1 inch = 200'

0 50' 100' 200'

Projection:
NAD83 State Plane CA Zone 6

A B C D E F G H I J K L M N
1 2 3 4 5 6 7 8 9 10 11 12 13 14 15 16 17 18 19 20

Water Grid Index

H10

Print Date: October 2012

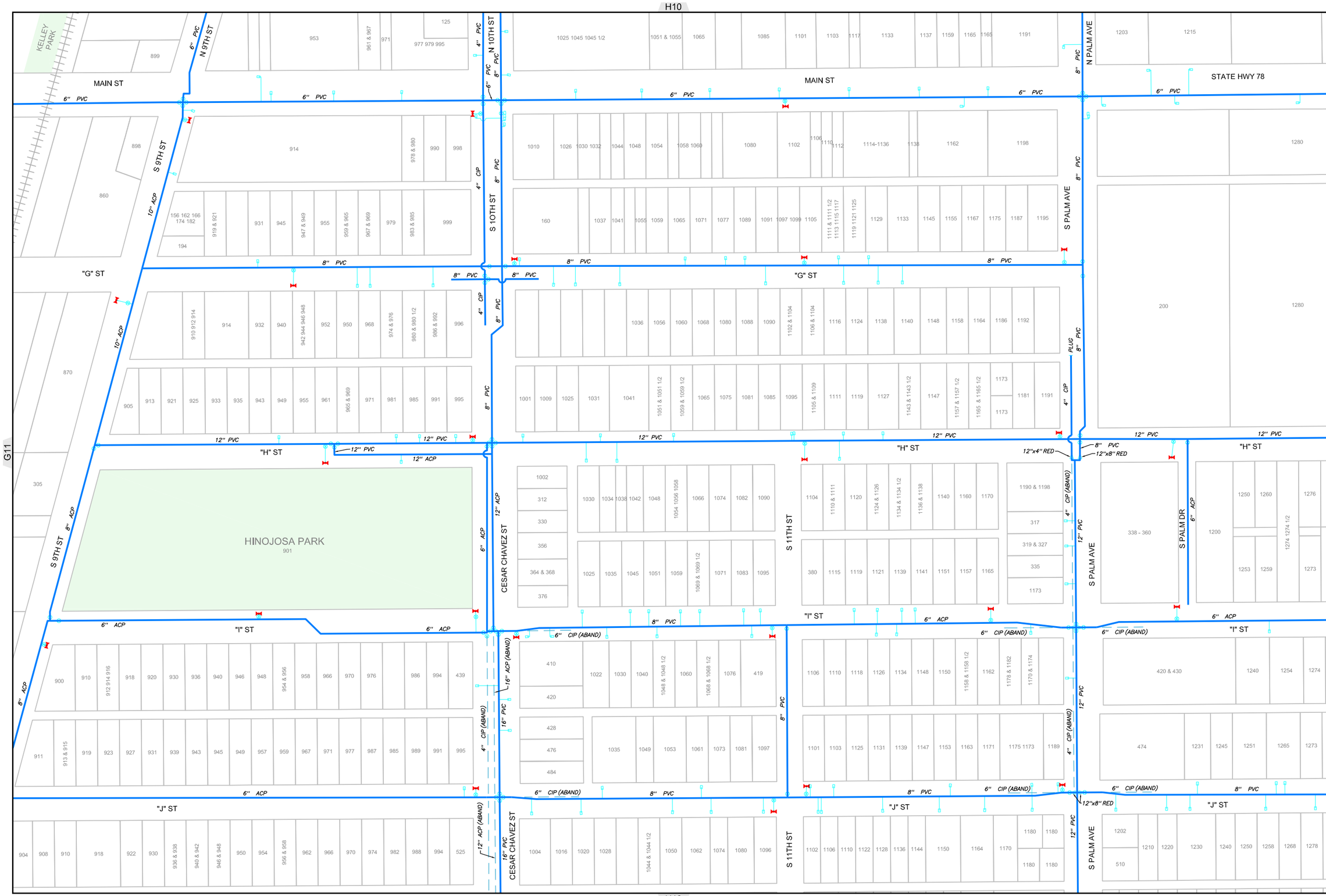

City of Brawley
CALIFORNIA

Water Atlas Book

REVISIONS

DATE	REMARKS

LEGEND

- CITY BOUNDARY
- SERVICE AREA
- EASEMENT
- MAINLINE
- PRIVATE
- PIPE CASING (SIZE AS SHOWN)
- ABANDONED
- LATERAL
- RESERVOIR OR TANK
- PUMP
- SYSTEM VALVE
- REDUCER
- WATER METER
- AIR VAC
- BLOWOFF
- FIRE HYDRANT

N
W E
S

Scale: 1 inch = 200'
0 50' 100' 200'

Projection:
NAD83 State Plane CA Zone 6

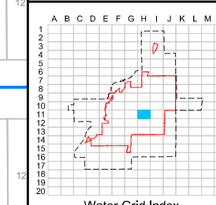

Water Grid Index

H11

Print Date: October 2012

City of Brawley
CALIFORNIA

Water Atlas Book

REVISIONS

DATE	REMARKS

LEGEND

- CITY BOUNDARY
- SERVICE AREA
- EASEMENT
- MAINLINE
- PRIVATE
- PIPE CASING (SIZE AS SHOWN)
- ABANDONED
- LATERAL
- RESERVOIR OR TANK
- PUMP
- SYSTEM VALVE
- REDUCER
- WATER METER
- AIR VAC
- BLOWOFF
- FIRE HYDRANT

N
W E
S

Scale: 1 inch = 200'

0 50' 100' 200'

Projection:
NAD83 State Plane CA Zone 6



Water Grid Index

H12

Print Date: October 2012

H12

AVENIDA DE LA PALOMA

LORD DR

PALM AVE

NA PRICOLA AVE

NA PRICOLA AVE

G13

I13

CESAR CHAVEZ ST

PANNO ST

PANNO ST

H14

City of Brawley
CALIFORNIA

Water Atlas Book

REVISIONS

DATE	REMARKS

LEGEND

- CITY BOUNDARY
- SERVICE AREA
- EASEMENT
- MAINLINE
- PRIVATE
- PIPE CASING (SIZE AS SHOWN)
- ABANDONED
- LATERAL
- RESERVOIR OR TANK
- PUMP
- SYSTEM VALVE
- REDUCER
- WATER METER
- AIR VAC
- BLOWOFF
- FIRE HYDRANT

N
W E
S

Scale: 1 inch = 200'

0 50' 100' 200'

Projection:
NAD83 State Plane CA Zone 6

A B C D E F G H I J K L M N
1 2 3 4 5 6 7 8 9 10 11 12 13 14 15 16 17 18 19 20

Water Grid Index

H13

Print Date: October 2012

I6

SHANK RD

STATE HWY 111

H7

J7

I8

City of Brawley
CALIFORNIA

Water Atlas Book

REVISIONS	
DATE	REMARKS

LEGEND

- CITY BOUNDARY
- SERVICE AREA
- EASEMENT
- MAINLINE
- PRIVATE
- PIPE CASING (SIZE AS SHOWN)
- ABANDONED
- LATERAL
- RESERVOIR OR TANK
- PUMP
- SYSTEM VALVE
- REDUCER
- WATER METER
- AIR VAC
- BLOWOFF
- FIRE HYDRANT

N
W E
S

Scale: 1 inch = 200'

0 50' 100' 200'

Projection:
NAD83 State Plane CA Zone 6



Water Grid Index

I7

Print Date: October 2012



City of Brawley
CALIFORNIA

Water Atlas Book

REVISIONS	
DATE	REMARKS

LEGEND

- CITY BOUNDARY
- SERVICE AREA
- EASEMENT
- MAINLINE
- PRIVATE
- PIPE CASING (SIZE AS SHOWN)
- ABANDONED
- LATERAL
- RESERVOIR OR TANK
- PUMP
- SYSTEM VALVE
- REDUCER
- WATER METER
- AIR VAC
- BLOWOFF
- FIRE HYDRANT

N
W E
S

Scale: 1 inch = 200'

0 50' 100' 200'

Projection:
NAD83 State Plane CA Zone 6

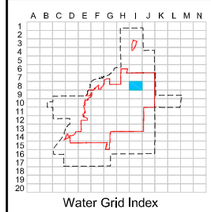

Water Grid Index

I8

Print Date: October 2012

COLEGROVE ST

RUBIO ST

JONES ST

TRAIL ST

RIVER DR

ADLER ST

MAGNOLIA ST

N EASTERN AVE

JONES ST

RIVER DR

BRAWLEY AIRPORT

INDUSTRIAL PARK

ALYCE GEREAUX PARK

BASKETBALL COURTS

OAKLEY ELEMENTARY SCHOOL

City of Brawley
CALIFORNIA

Water Atlas Book

REVISIONS

DATE	REMARKS

LEGEND

- CITY BOUNDARY
- SERVICE AREA
- EASEMENT
- MAINLINE
- PRIVATE
- PIPE CASING (SIZE AS SHOWN)
- ABANDONED
- LATERAL
- RESERVOIR OR TANK
- PUMP
- SYSTEM VALVE
- REDUCER
- WATER METER
- AIR VAC
- BLOWOFF
- FIRE HYDRANT

N
W E
S

Scale: 1 inch = 200'
0 50' 100' 200'

Projection:
NAD83 State Plane CA Zone 6

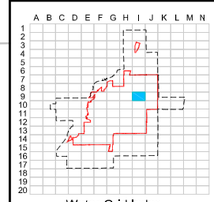

Water Grid Index

I9

Print Date: October 2012

City of Brawley
CALIFORNIA

Water Atlas Book

REVISIONS

DATE	REMARKS

LEGEND

- CITY BOUNDARY
- SERVICE AREA
- EASEMENT
- MAINLINE
- PRIVATE
- PIPE CASING (SIZE AS SHOWN)
- ABANDONED
- LATERAL
- RESERVOIR OR TANK
- PUMP
- SYSTEM VALVE
- REDUCER
- WATER METER
- AIR VAC
- BLOWOFF
- FIRE HYDRANT

N
W E
S

Scale: 1 inch = 200'

0 50' 100' 200'

Projection:
NAD83 State Plane CA Zone 6

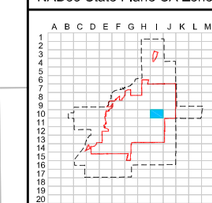

Water Grid Index

I10

Print Date: October 2012

I10

I12

H11

J11

STATE HWY 78

N EASTERN AVE

S EASTERN AVE

"H" ST

"I" ST

"I" RD

"J" ST

S 14TH ST

S 13TH ST

10" ACP

8" ACP

6" ACP

6" CIP (ABAND)

8" PVC

6" PVC

4" PVC

12" PVC

CIP (ABAND)

1313 1321 1329 1505 1509 1535 1553 1557 1575 & 1575A 1646

1326 1400 1300 151 1542 1542A 1528 1532 1532A & 1562 1590 1610 1624 1634 1642 & 1642A 1656 1662 1668 1676

205 250

1301 1315 1317 1323 1327 1329 1381 1395 1401 295

1290 & 1290 1/2 1304 1330 1334 1346 1348 & 1348 1/2 1360 1370 1390 309 315

1291 1329 1351 1357 1361 1381 1389 335 337 1395

1402 1410 & 1416 1414 314 318 319 322 363 346 356

1274 1290 1310 1344 1322 1350 1368 1384 405 409 417 431 433 1385 1399

1297 1307 1307 1341 1369 1379 407 410 416 409 434 435 440 441 1401 1401

1298 1304 1310 1314 1318 1322 1328 1332 1336 1342 1348 1352 1356 1360

1545 1561 1563 1589 1615 1627 1633 252 1629 311 321 333 339 345 363 375 314 322 334 348 362 376 394 396 1647 1651 1657 & 1657A 1663 1671 1679 1683 1685 & 1685A

402 1560 1556 530 1586 1638 1644 1650 1658 1660 1664 1670 1674 1684 1688

Water Atlas Book

REVISIONS

DATE	REMARKS

LEGEND

- CITY BOUNDARY
- SERVICE AREA
- EASEMENT
- MAINLINE
- PRIVATE
- PIPE CASING (SIZE AS SHOWN)
- ABANDONED
- LATERAL
- RESERVOIR OR TANK
- PUMP
- SYSTEM VALVE
- REDUCER
- WATER METER
- AIR VAC
- BLOWOFF
- FIRE HYDRANT

N W E S

Scale: 1 inch = 200'

0 50' 100' 200'

Projection:
NAD83 State Plane CA Zone 6

A B C D E F G H I J K L M N
1 2 3 4 5 6 7 8 9 10 11 12 13 14 15 16 17 18 19 20

Water Grid Index

I11

Print Date: October 2012

I11

"K" ST

S 13TH ST

S 14TH ST

S EASTERN AVE

16TH ST

17TH ST

18TH ST

IVY ST

MARTIN PL

MALAN ST

1631

1603

1649

1657

1661

1669

1673

1685

H12

J12

I13

EASTERN AVE

MITA CT

BUITRE CT

AVENIDA DE LA TORTOLA

MILANO CT

MIKA CT

AVENIDA DE COLIMBO

HONTZA CT

ZOZOA CT

ENARA CT

CALLE DE VALENZUELA

CALLE DE GOLONDRINA

ZORZAL CT

BELLE CT

City of Brawley
CALIFORNIA

Water Atlas Book

REVISIONS

DATE	REMARKS

LEGEND

- CITY BOUNDARY
- SERVICE AREA
- EASEMENT
- MAINLINE
- PRIVATE
- PIPE CASING (SIZE AS SHOWN)
- ABANDONED
- LATERAL
- RESERVOIR OR TANK
- PUMP
- SYSTEM VALVE
- REDUCER
- WATER METER
- AIR VAC
- BLOWOFF
- FIRE HYDRANT

N W E S

Scale: 1 inch = 200'

0 50' 100' 200'

Projection:
NAD83 State Plane CA Zone 6

Water Grid Index

I12

Print Date: October 2012

I12

AVENIDA DE LA PALOMA

EASTERN AVE

8" PVC MITA CT

8" PVC BUITRE CT

8" PVC AVENIDA DE LA TORTOLA

762

766

8" PVC MILANO CT

8" PVC MIKA CT

8" PVC AVENIDA DE COLIMBO

8" PVC ZORZAL CT

8" PVC BELLE CT

AVENIDA DE LA PALOMA

AVENIDA DE LA PALOMA

H13

J13

ALONDA RD

NA PRICOLA AVE

NA PRICOLA AVE

EASTERN AVE

LIMOSA ST

PANNO ST

I14

City of Brawley
CALIFORNIA

Water Atlas Book

REVISIONS	
DATE	REMARKS

LEGEND

- CITY BOUNDARY
- SERVICE AREA
- EASEMENT
- MAINLINE
- PRIVATE
- PIPE CASING (SIZE AS SHOWN)
- ABANDONED
- LATERAL
- RESERVOIR OR TANK
- PUMP
- SYSTEM VALVE
- REDUCER
- WATER METER
- AIR VAC
- BLOWOFF
- FIRE HYDRANT

N
W E
S

Scale: 1 inch = 200'

0 50' 100' 200'

Projection:
NAD83 State Plane CA Zone 6

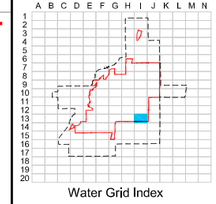

Water Grid Index

I13

Print Date: October 2012

J7

STATE HWY 111

I8

BEST RD

18" PVC

K8

STATE HWY 111

J9

City of Brawley
CALIFORNIA

Water Atlas Book

REVISIONS

DATE	REMARKS

LEGEND

- CITY BOUNDARY
- SERVICE AREA
- EASEMENT
- MAINLINE
- PRIVATE
- PIPE CASING (SIZE AS SHOWN)
- ABANDONED
- LATERAL
- RESERVOIR OR TANK
- PUMP
- SYSTEM VALVE
- REDUCER
- WATER METER
- AIR VAC
- BLOWOFF
- FIRE HYDRANT

N
W E
S

Scale: 1 inch = 200'

0 50' 100' 200'

Projection:
NAD83 State Plane CA Zone 6

A B C D E F G H I J K L M N
1 2 3 4 5 6 7 8 9 10 11 12 13 14 15 16 17 18 19 20

Water Grid Index

J8

Print Date: October 2012

J8

I9

K9

J10

BEST RD

STATE HWY 111

JONES ST

8" PVC

6" ACP

8" ACP

18" PVC

12" PVC

1698

1696

1692

1694

1695

1687

1693

525

RIVER DR

743

737

731

725

719

707

701

HAVILLAND AVE

PRINCETON ST

1723

1727

1731

SEABOLT DR

CESSNA AVE

CONCORD AVE

695

689

665

655

649

645

LINDBURGH CT

648

644

WRIGHT CT

LEXINGTON ST

City of Brawley
CALIFORNIA

Water Atlas Book

REVISIONS

DATE	REMARKS

LEGEND

- CITY BOUNDARY
- SERVICE AREA
- EASEMENT
- MAINLINE
- PRIVATE
- PIPE CASING (SIZE AS SHOWN)
- ABANDONED
- LATERAL
- RESERVOIR OR TANK
- PUMP
- SYSTEM VALVE
- REDUCER
- WATER METER
- AIR VAC
- BLOWOFF
- FIRE HYDRANT

N

W E

S

Scale: 1 inch = 200'

0 50' 100' 200'

Projection:
NAD83 State Plane CA Zone 6

A B C D E F G H I J K L M N

1 2 3 4 5 6 7 8 9 10 11 12 13 14 15 16 17 18 19 20

Water Grid Index

J9

Print Date: October 2012

J9

J11

I10

K10

"A" ST

"C" ST

BEST RD

SEABOLT DR

ESSEX LN

KITTYHAWK LN

SARATOGA PL

STATE HWY 111

8" ACP

12" PVC

18" PVC

8" PVC

4" PVC

1690,1696,1698

451

1685

1687

1691

1697

City of Brawley
CALIFORNIA

Water Atlas Book

REVISIONS

DATE	REMARKS

LEGEND

- CITY BOUNDARY
- SERVICE AREA
- EASEMENT
- MAINLINE
- PRIVATE
- PIPE CASING (SIZE AS SHOWN)
- ABANDONED
- LATERAL
- RESERVOIR OR TANK
- PUMP
- SYSTEM VALVE
- REDUCER
- WATER METER
- AIR VAC
- BLOWOFF
- FIRE HYDRANT

N W E S

Scale: 1 inch = 200'

0 50' 100' 200'

Projection:
NAD83 State Plane CA Zone 6

A B C D E F G H I J K L M N
1 2 3 4 5 6 7 8 9 10 11 12 13 14 15 16 17 18 19 20

Water Grid Index

J10

Print Date: October 2012

J10

J12

I11

K11

STATE HWY 78

STATE HWY 78

12" PVC

12" PVC

10" ACP

18" PVC

BEST RD

8" ACP

8" ACP

"I" RD

BEST RD

STATE HWY 111

1684

1533

1533

1691

1695

1697

1696

541

553

575

351

305 309

City of Brawley
CALIFORNIA

Water Atlas Book

REVISIONS

DATE	REMARKS

LEGEND

- CITY BOUNDARY
- SERVICE AREA
- EASEMENT
- MAINLINE
- PRIVATE
- PIPE CASING (SIZE AS SHOWN)
- ABANDONED
- LATERAL
- RESERVOIR OR TANK
- PUMP
- SYSTEM VALVE
- REDUCER
- WATER METER
- AIR VAC
- BLOWOFF
- FIRE HYDRANT

N

W E

S

Scale: 1 inch = 200'

0 50' 100' 200'

Projection:
NAD83 State Plane CA Zone 6

Water Grid Index

J11

Print Date: October 2012

J11

575

615

631

645

665

699 699A

8" ACP

8" ACP

8" ACP

BEST RD

MALAN ST

COUNTY RD

STATE HWY 111

I12

K12

OLD HWY 111

STATE HWY 111

J13

City of Brawley
CALIFORNIA

Water Atlas Book

REVISIONS	
DATE	REMARKS

LEGEND

- CITY BOUNDARY
- SERVICE AREA
- EASEMENT
- MAINLINE
- PRIVATE
- PIPE CASING (SIZE AS SHOWN)
- ABANDONED
- LATERAL
- RESERVOIR OR TANK
- PUMP
- SYSTEM VALVE
- REDUCER
- WATER METER
- AIR VAC
- BLOWOFF
- FIRE HYDRANT

N
W E
S

Scale: 1 inch = 200'

0 50' 100' 200'

Projection:
NAD83 State Plane CA Zone 6



Water Grid Index

J12

Print Date: October 2012

J12

I13

K13

J14

AVENIDA DE LA PALOMA

OLD HWY 111

STATE HWY 111

PANNO ST

WILDCAT ST

City of Brawley
CALIFORNIA

Water Atlas Book

REVISIONS

DATE	REMARKS

LEGEND

- CITY BOUNDARY
- SERVICE AREA
- EASEMENT
- MAINLINE
- PRIVATE
- PIPE CASING (SIZE AS SHOWN)
- ABANDONED
- LATERAL
- RESERVOIR OR TANK
- PUMP
- SYSTEM VALVE
- REDUCER
- WATER METER
- AIR VAC
- BLOWOFF
- FIRE HYDRANT

N
W E
S

Scale: 1 inch = 200'

0 50' 100' 200'

Projection:
NAD83 State Plane CA Zone 6



Water Grid Index

J13

Print Date: October 2012

K10

J11

L11

12" PVC

STATE HWY 78

ALAMORIO

12" PVC

401

K12

City of Brawley
CALIFORNIA

Water Atlas Book

REVISIONS	
DATE	REMARKS

LEGEND

- CITY BOUNDARY
- SERVICE AREA
- EASEMENT
- MAINLINE
- PRIVATE
- PIPE CASING (SIZE AS SHOWN)
- ABANDONED
- LATERAL
- RESERVOIR OR TANK
- PUMP
- SYSTEM VALVE
- REDUCER
- WATER METER
- AIR VAC
- BLOWOFF
- FIRE HYDRANT

N
W E
S

Scale: 1 inch = 200'

0 50' 100' 200'

Projection:
NAD83 State Plane CA Zone 6

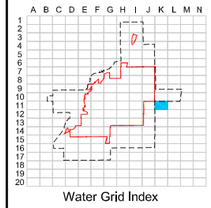

Water Grid Index

K11

Print Date: October 2012

L10

12" PVC

ALAMORIO

K11

M11

McCONNELL RD

L12

City of Brawley
CALIFORNIA

Water Atlas Book

REVISIONS

DATE	REMARKS

LEGEND

- CITY BOUNDARY
- SERVICE AREA
- EASEMENT
- MAINLINE
- PRIVATE
- PIPE CASING (SIZE AS SHOWN)
- ABANDONED
- LATERAL
- RESERVOIR OR TANK
- PUMP
- SYSTEM VALVE
- REDUCER
- WATER METER
- AIR VAC
- BLOWOFF
- FIRE HYDRANT

N
W E
S

Scale: 1 inch = 200'

0 50' 100' 200'

Projection:
NAD83 State Plane CA Zone 6

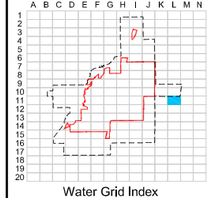

Water Grid Index

L11

Print Date: October 2012