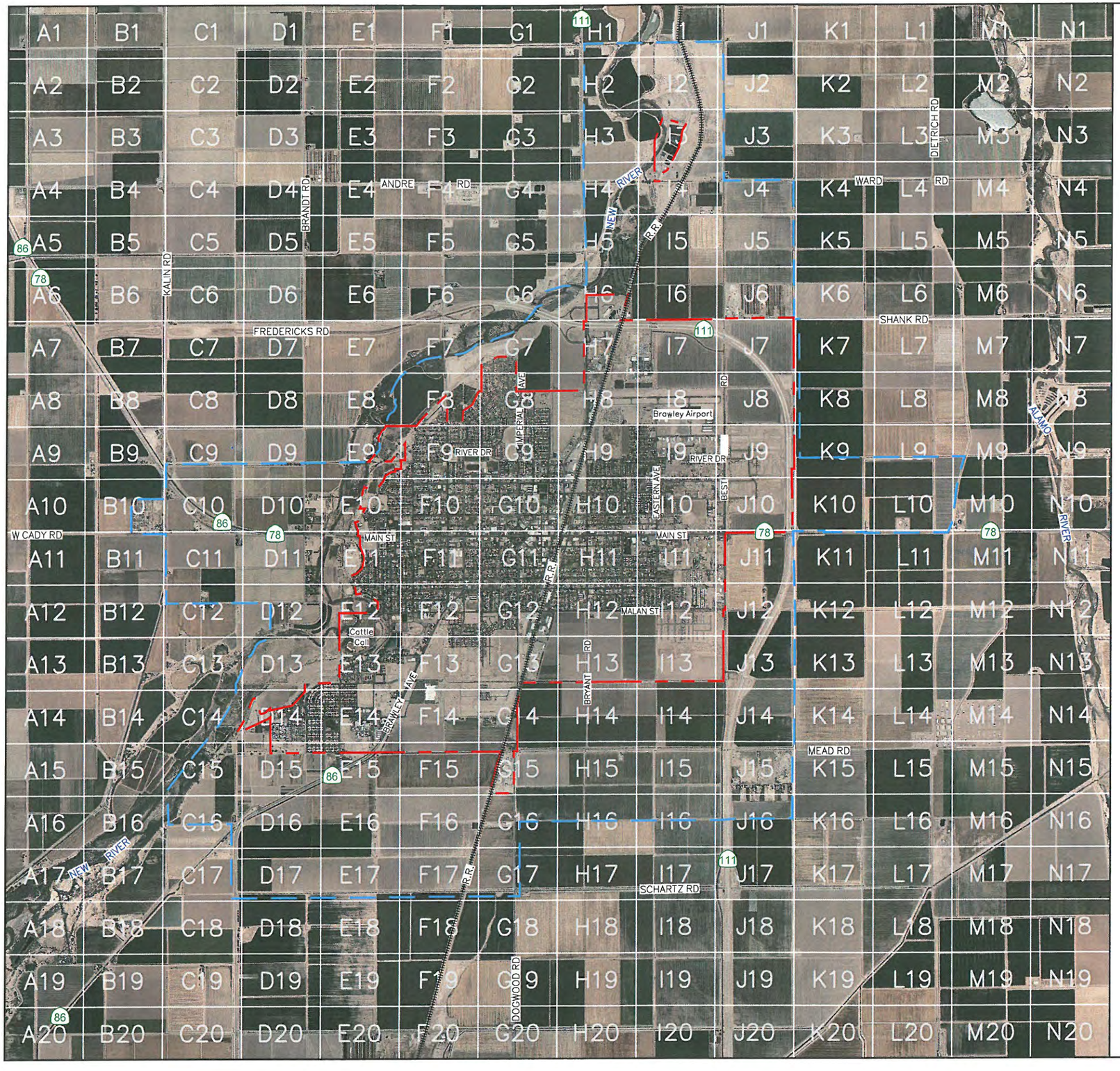

City of

Brawley

CALIFORNIA

GRID INDEX for WATER ATLAS BOOK

Final Submittal
October 2012

CITY BOUNDARY

SERVICE AREA

N
W E
S

Scale: 1 inch = 4000'

0 2000' 4000' 6000' 8000'

Projection: NAD83 State Plane California Zone 6

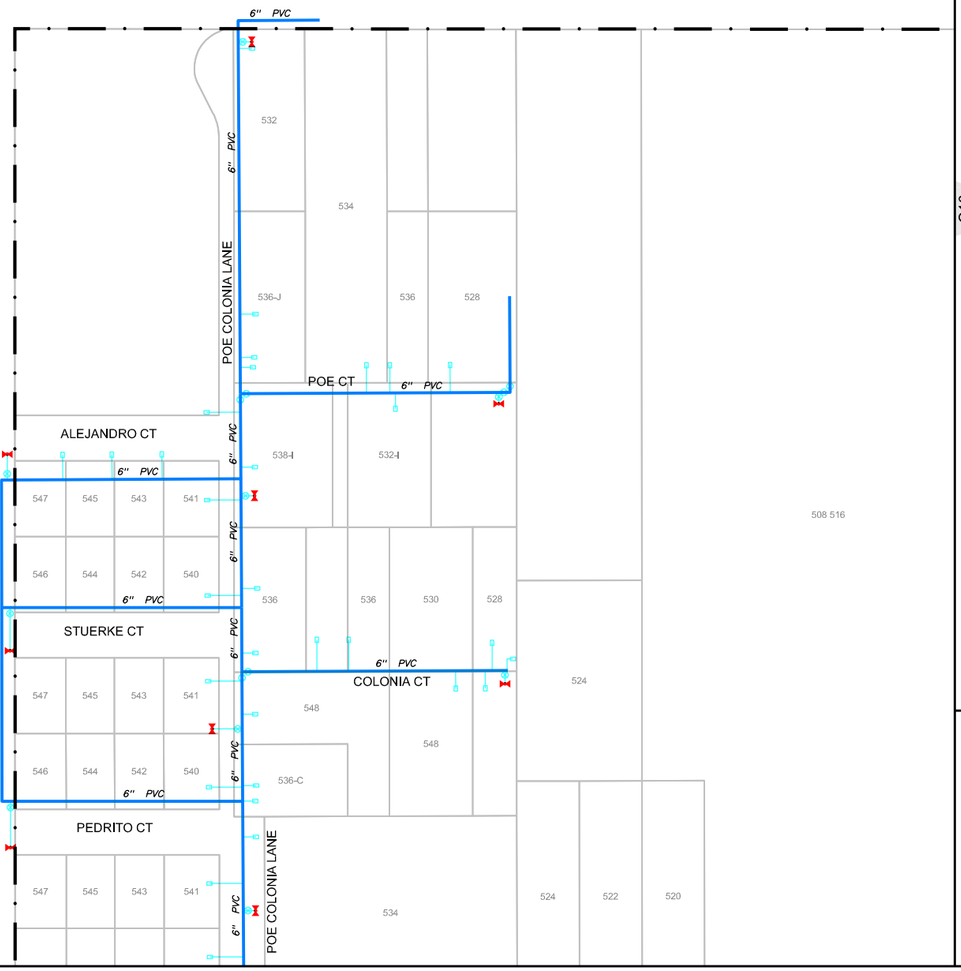

City of Brawley
CALIFORNIA

Water Atlas Book

REVISIONS	
DATE	REMARKS

LEGEND

- CITY BOUNDARY
- SERVICE AREA
- EASEMENT
- MAINLINE
- PRIVATE
- PIPE CASING (SIZE AS SHOWN)
- ABANDONED
- LATERAL
- RESERVOIR OR TANK
- PUMP
- SYSTEM VALVE
- REDUCER
- WATER METER
- AIR VAC
- BLOWOFF
- FIRE HYDRANT

N
W E
S

Scale: 1 inch = 200'

0 50' 100' 200'

Projection:
NAD83 State Plane CA Zone 6



Water Grid Index

B10

Print Date: October 2012

B10

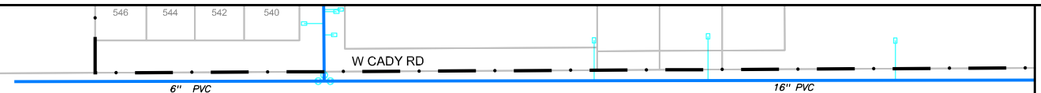

A11

C11

City of Brawley
CALIFORNIA

Water Atlas Book

REVISIONS	
DATE	REMARKS

LEGEND

- CITY BOUNDARY
- SERVICE AREA
- EASEMENT
- MAINLINE
- PRIVATE
- PIPE CASING (SIZE AS SHOWN)
- ABANDONED
- LATERAL
- RESERVOIR OR TANK
- PUMP
- SYSTEM VALVE
- REDUCER
- WATER METER
- AIR VAC
- BLOWOFF
- FIRE HYDRANT

N
W E
S

Scale: 1 inch = 200'

0 50' 100' 200'

Projection:
NAD83 State Plane CA Zone 6

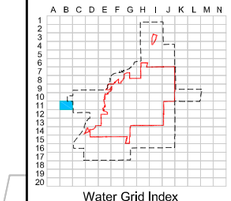

Water Grid Index

B11

Print Date: October 2012

B12

C9

B10

D10



C11

City of Brawley
CALIFORNIA

Water Atlas Book

REVISIONS	
DATE	REMARKS

LEGEND

- CITY BOUNDARY
- SERVICE AREA
- EASEMENT
- MAINLINE
- PRIVATE
- PIPE CASING (SIZE AS SHOWN)
- ABANDONED
- LATERAL
- RESERVOIR OR TANK
- PUMP
- SYSTEM VALVE
- REDUCER
- WATER METER
- AIR VAC
- BLOWOFF
- FIRE HYDRANT

N
W E
S

Scale: 1 inch = 200'

0 50' 100' 200'

Projection:
NAD83 State Plane CA Zone 6



Water Grid Index

C10

Print Date: October 2012

C10

B11

D11

C12

W CADY RD

16" PVC

16" PVC

W CADY RD

OLD HWY 86

16" PVC

WEST SIDE MAIN CANAL

397

397

City of Brawley
CALIFORNIA

Water Atlas Book

REVISIONS

DATE	REMARKS

LEGEND

- CITY BOUNDARY
- SERVICE AREA
- EASEMENT
- MAINLINE
- PRIVATE
- PIPE CASING (SIZE AS SHOWN)
- ABANDONED
- LATERAL
- RESERVOIR OR TANK
- PUMP
- SYSTEM VALVE
- REDUCER
- WATER METER
- AIR VAC
- BLOWOFF
- FIRE HYDRANT

N
W E
S

Scale: 1 inch = 200'

0 50' 100' 200'

Projection:
NAD83 State Plane CA Zone 6

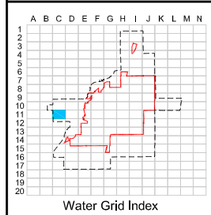

Water Grid Index

C11

Print Date: October 2012

D9

C10

E10

4524

4540

4505

4520

4516

4504

STATE HWY 86

D11

City of Brawley
CALIFORNIA

Water Atlas Book

REVISIONS	
DATE	REMARKS

LEGEND

- CITY BOUNDARY
- SERVICE AREA
- EASEMENT
- MAINLINE
- PRIVATE
- PIPE CASING (SIZE AS SHOWN)
- ABANDONED
- LATERAL
- RESERVOIR OR TANK
- PUMP
- SYSTEM VALVE
- REDUCER
- WATER METER
- AIR VAC
- BLOWOFF
- FIRE HYDRANT

N
W E
S

Scale: 1 inch = 200'

0 50' 100' 200'

Projection:
NAD83 State Plane CA Zone 6

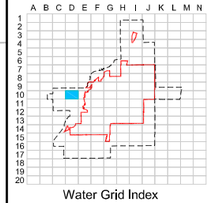

Water Grid Index

D10

Print Date: October 2012

D10

C11

E11

D12

16" PVC

STATE HWY 86

16" PVC

BRANDT RD

4496

4496

4476

4476

4450

4448

4444

4425

NEW RIVER

BRANDT RD

City of Brawley
CALIFORNIA

Water Atlas Book

REVISIONS	
DATE	REMARKS

LEGEND

- CITY BOUNDARY
- SERVICE AREA
- EASEMENT
- MAINLINE
- PRIVATE
- PIPE CASING (SIZE AS SHOWN)
- ABANDONED
- LATERAL
- RESERVOIR OR TANK
- PUMP
- SYSTEM VALVE
- REDUCER
- WATER METER
- AIR VAC
- BLOWOFF
- FIRE HYDRANT

N
W E
S

Scale: 1 inch = 200'

0 50' 100' 200'

Projection:
NAD83 State Plane CA Zone 6

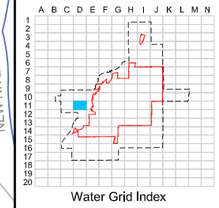

Water Grid Index

D11

Print Date: October 2012

D11

C12

E12

WEBSTER RD

4425

4410

329

325

327 329 345

301

D13

City of Brawley
CALIFORNIA

Water Atlas Book

REVISIONS

DATE	REMARKS

LEGEND

- CITY BOUNDARY
- SERVICE AREA
- EASEMENT
- MAINLINE
- PRIVATE
- PIPE CASING (SIZE AS SHOWN)
- ABANDONED
- LATERAL
- RESERVOIR OR TANK
- PUMP
- SYSTEM VALVE
- REDUCER
- WATER METER
- AIR VAC
- BLOWOFF
- FIRE HYDRANT

N
W E
S

Scale: 1 inch = 200'

0 50' 100' 200'

Projection:
NAD83 State Plane CA Zone 6

A B C D E F G H I J K L M N
1 2 3 4 5 6 7 8 9 10 11 12 13 14 15 16 17 18 19 20

Water Grid Index

D12

Print Date: October 2012

D12

C13

E13

D14

NEW RIVER

NEW RIVER

PANNO RD 8" PVC

8" PVC

260 298

1002

1010

1020

1030

1040

1009

City of Brawley
CALIFORNIA

Water Atlas Book

REVISIONS	
DATE	REMARKS

LEGEND

- CITY BOUNDARY
- SERVICE AREA
- EASEMENT
- MAINLINE
- PRIVATE
- PIPE CASING (SIZE AS SHOWN)
- ABANDONED
- LATERAL
- RESERVOIR OR TANK
- PUMP
- SYSTEM VALVE
- REDUCER
- WATER METER
- AIR VAC
- BLOWOFF
- FIRE HYDRANT

N
W E
S

Scale: 1 inch = 200'

0 50' 100' 200'

Projection:
NAD83 State Plane CA Zone 6

A B C D E F G H I J K L M N
1 2 3 4 5 6 7 8 9 10 11 12 13 14 15 16 17 18 19 20

Water Grid Index

D13

Print Date: October 2012

D13

C14

E14

D15

City of Brawley
CALIFORNIA

Water Atlas Book

REVISIONS

DATE	REMARKS

LEGEND

- CITY BOUNDARY
- SERVICE AREA
- EASEMENT
- MAINLINE
- PRIVATE
- PIPE CASING (SIZE AS SHOWN)
- ABANDONED
- LATERAL
- RESERVOIR OR TANK
- PUMP
- SYSTEM VALVE
- REDUCER
- WATER METER
- AIR VAC
- BLOWOFF
- FIRE HYDRANT

N
W E
S

Scale: 1 inch = 200'

0 50' 100' 200'

Projection:
NAD83 State Plane CA Zone 6

A B C D E F G H I J K L M N
1 2 3 4 5 6 7 8 9 10 11 12 13 14 15 16 17 18 19 20

Water Grid Index

D14

Print Date: October 2012

D14

TANGERINE GARDENS
MOBILE HOME PARK

LA VALENCIA DR 8" PVC

CALLE DEL CIELO 8" PVC

AVENIDA DEL VALLE 8" PVC

CALLE ESTRELLA 8" PVC

1089 1079 1069 1059 1049 1029 1019

1080 1070 1060 1050 1040 1030 1020

1081 1071 1061 1051 1041 1031 1021

U.S. DEPARTMENT OF AGRICULTURE
IRRIGATED DESERT RESEARCH STATION

C15

E15

STATE HWY 86

D16

City of Brawley
CALIFORNIA

Water Atlas Book

REVISIONS

DATE	REMARKS

LEGEND

- CITY BOUNDARY
- SERVICE AREA
- EASEMENT
- MAINLINE
- PRIVATE
- PIPE CASING (SIZE AS SHOWN)
- ABANDONED
- LATERAL
- RESERVOIR OR TANK
- PUMP
- SYSTEM VALVE
- REDUCER
- WATER METER
- AIR VAC
- BLOWOFF
- FIRE HYDRANT

N
W E
S

Scale: 1 inch = 200'

0 50' 100' 200'

Projection:
NAD83 State Plane CA Zone 6

A B C D E F G H I J K L M N
1 2 3 4 5 6 7 8 9 10 11 12 13 14 15 16 17 18 19 20

Water Grid Index

D15

Print Date: October 2012

E8

D9

F9

E10

NEW RIVER

PAT WILLIAMS PARK

NEW RIVER

471

463

455

485

505

City of Brawley
CALIFORNIA

Water Atlas Book

REVISIONS	
DATE	REMARKS

LEGEND

- CITY BOUNDARY
- SERVICE AREA
- EASEMENT
- MAINLINE
- PRIVATE
- PIPE CASING (SIZE AS SHOWN)
- ABANDONED
- LATERAL
- RESERVOIR OR TANK
- PUMP
- SYSTEM VALVE
- REDUCER
- WATER METER
- AIR VAC
- BLOWOFF
- FIRE HYDRANT

N
W E
S

Scale: 1 inch = 200'

0 50' 100' 200'

Projection:
NAD83 State Plane CA Zone 6

A B C D E F G H I J K L M N
1 2 3 4 5 6 7 8 9 10 11 12 13 14 15 16 17 18 19 20

Water Grid Index

E9

Print Date: October 2012

E9

D10

F10

E11

MAGNOLIA ST 6" ACP

W "A" ST 6" ACP

W "B" ST 6" ACP

W "C" ST 6" ACP

W "D" ST 6" PVC

W "E" ST 6" PVC

MAGNOLIA ST 6" ACP

6" ACP

6" PVC

N LAS FLORES DR 6" PVC

PINNER DR 6" PVC

8" PVC

NEW RIVER

4554

270

266

226

695

299

287

261

251

190

509 519 527 541 555 571 587

510 522 536 548 566 580 592

496 488 476 464 456

495 487 475 469 457

492 484 472 468 460 452

495 489 483 475 467 459 451

480 474 470 464 460 454 450 444 440

481 475 471 465 461 455 451 445 441

647 633 621 603

595 575 525 515 505

646 632 620 610

643 633 621 607

646 632 620 618 175

641 151

575

551

475

460

City of Brawley
CALIFORNIA

Water Atlas Book

REVISIONS	
DATE	REMARKS

LEGEND

- CITY BOUNDARY
- SERVICE AREA
- EASEMENT
- MAINLINE
- PRIVATE
- PIPE CASING (SIZE AS SHOWN)
- ABANDONED
- LATERAL
- RESERVOIR OR TANK
- PUMP
- SYSTEM VALVE
- REDUCER
- WATER METER
- AIR VAC
- BLOWOFF
- FIRE HYDRANT

N W E S

Scale: 1 inch = 200'

0 50' 100' 200'

Projection:
NAD83 State Plane CA Zone 6

A B C D E F G H I J K L M N
1 2 3 4 5 6 7 8 9 10 11 12 13 14 15 16 17 18 19 20

Water Grid Index

E10

Print Date: October 2012

City of Brawley
CALIFORNIA

Water Atlas Book

REVISIONS

DATE	REMARKS

LEGEND

- CITY BOUNDARY
- SERVICE AREA
- EASEMENT
- MAINLINE
- PRIVATE
- PIPE CASING (SIZE AS SHOWN)
- ABANDONED
- LATERAL
- RESERVOIR OR TANK
- PUMP
- SYSTEM VALVE
- REDUCER
- WATER METER
- AIR VAC
- BLOWOFF
- FIRE HYDRANT

N
W E
S

Scale: 1 inch = 200'

0 50' 100' 200'

Projection:
NAD83 State Plane CA Zone 6

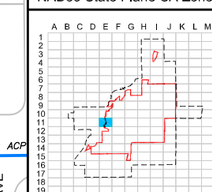

Water Grid Index

E11

Print Date: October 2012

E11

D12

F12

E13

NEW RIVER

TERRACE CIR

W "K" ST

RUSSELL RD

WILLARD AVE

MARYLINE AVE

MARYLYN AVE

CATTLE CALL DR

CATTLE CALL PARK

NEW RIVER

3 MG RESERVOIR

3 MG RESERVOIR

WATER TREATMENT PLANT AND DISTRIBUTION PUMP STATION

6" PVC

6" ACP

8" PVC

8" ACP

4" PVC

12" PVC

36" DIP

576 555 477 550 538 512 490 478 466 454 438 641 850 630 535 551 565 591 607 625 643 655 667 681 693 522 544 572 590 535 549 563 577 591 608 622 638 656 672 688 609 629 649 534 548 562 576 590 606 620 634 648 662 676 690 535 549 563 577 591 617 633 649 665 681 697 730

City of Brawley
CALIFORNIA

Water Atlas Book

REVISIONS

DATE	REMARKS

LEGEND

- CITY BOUNDARY
- SERVICE AREA
- EASEMENT
- MAINLINE
- PRIVATE
- PIPE CASING (SIZE AS SHOWN)
- ABANDONED
- LATERAL
- RESERVOIR OR TANK
- PUMP
- SYSTEM VALVE
- REDUCER
- WATER METER
- AIR VAC
- BLOWOFF
- FIRE HYDRANT

N W E S

Scale: 1 inch = 200'

0 50' 100' 200'

Projection:
NAD83 State Plane CA Zone 6

A B C D E F G H I J K L M N
1 2 3 4 5 6 7 8 9 10 11 12 13 14 15 16 17 18 19 20

Water Grid Index

E12

Print Date: October 2012

E12

D13

F13

E14

CATTLE CALL PARK

4" PVC

12" PVC

JULIA DR 6" ACP

EDGLEY DR 6" ACP

SIERRA DR 6" ACP

ORITA DR 6" ACP

RODEO DR 8" PVC

CHAPARRAL CT 8" PVC

WILLARD AVE 12" PVC

EVELYN AVE 8" PVC

CORRAL CT 8" PVC

ARROYO CT 8" PVC

VOET DR 8" PVC

BRAWLEY ELKS SENIOR APARTMENTS

WILDFLOWER DR 8" PVC

PANNO RD 8" PVC

PANNO RD 12" PVC

RICHARD AVE 8" PVC

JENNIFER ST

City of Brawley CALIFORNIA

Water Atlas Book

REVISIONS

DATE	REMARKS

LEGEND

- CITY BOUNDARY
- SERVICE AREA
- EASEMENT
- MAINLINE
- PRIVATE
- PIPE CASING (SIZE AS SHOWN)
- ABANDONED
- LATERAL
- RESERVOIR OR TANK
- PUMP
- SYSTEM VALVE
- REDUCER
- WATER METER
- AIR VAC
- BLOWOFF
- FIRE HYDRANT

N W E S

Scale: 1 inch = 200'

0 50' 100' 200'

Projection:
NAD83 State Plane CA Zone 6

Water Grid Index

E13

Print Date: October 2012

JENNIFER ST
DAVID ST
RONALD ST
STEVEN ST
LEGION RD
CALLE DEL SOL
CALLE LUNA
RICHARD AVE
KELLY AVE
KELLEY AVE
EVELYN AVE
AUSTIN DR
AUSTIN RD
STATE HWY 86
CITRUS VIEW PARK
JEFFREY A. THORTON PARK
PIONEERS MEMORIAL HOSPITAL
HELIO PAD
DESERT CENTER CONVALESCENT HOSPITAL
8" PVC
10" ACP
12" PVC
12" ACP

City of Brawley
CALIFORNIA

Water Atlas Book

REVISIONS

DATE	REMARKS

LEGEND

- CITY BOUNDARY
- SERVICE AREA
- EASEMENT
- MAINLINE
- PRIVATE
- PIPE CASING (SIZE AS SHOWN)
- ABANDONED
- LATERAL
- RESERVOIR OR TANK
- PUMP
- SYSTEM VALVE
- REDUCER
- WATER METER
- AIR VAC
- BLOWOFF
- FIRE HYDRANT

N
W E
S

Scale: 1 inch = 200'

0 50' 100' 200'

Projection:
NAD83 State Plane CA Zone 6

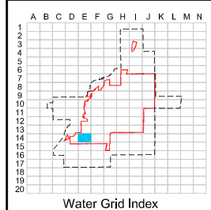

Water Grid Index

E14

Print Date: October 2012

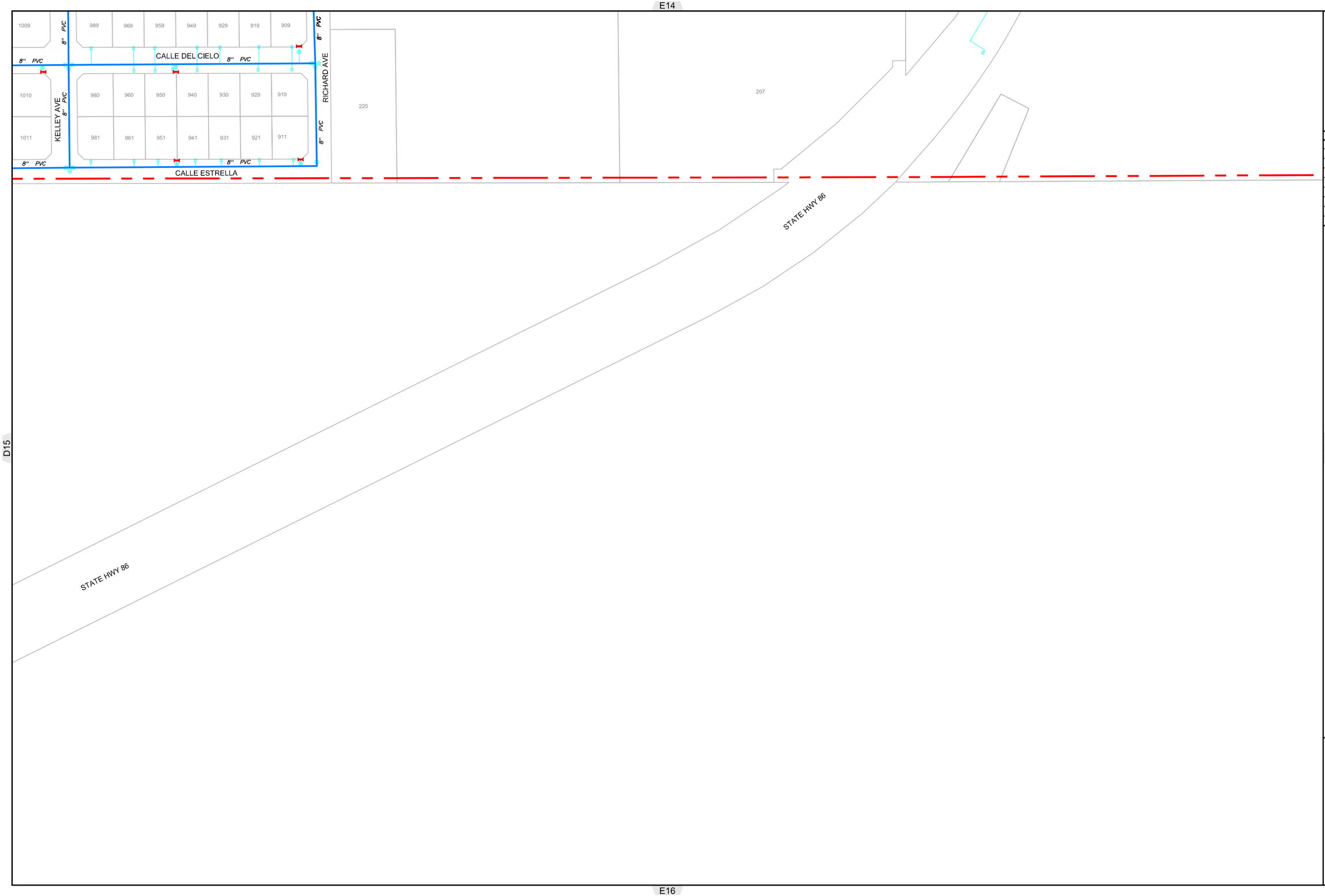

D15

F15

City of Brawley
CALIFORNIA

Water Atlas Book

REVISIONS	
DATE	REMARKS

LEGEND

- CITY BOUNDARY
- SERVICE AREA
- EASEMENT
- MAINLINE
- PRIVATE
- PIPE CASING (SIZE AS SHOWN)
- ABANDONED
- LATERAL
- RESERVOIR OR TANK
- PUMP
- SYSTEM VALVE
- REDUCER
- WATER METER
- AIR VAC
- BLOWOFF
- FIRE HYDRANT

N
W E
S

Scale: 1 inch = 200'

0 50' 100' 200'

Projection:
NAD83 State Plane CA Zone 6

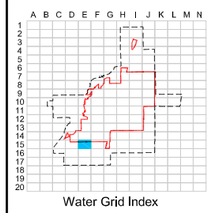

Water Grid Index

E15

Print Date: October 2012

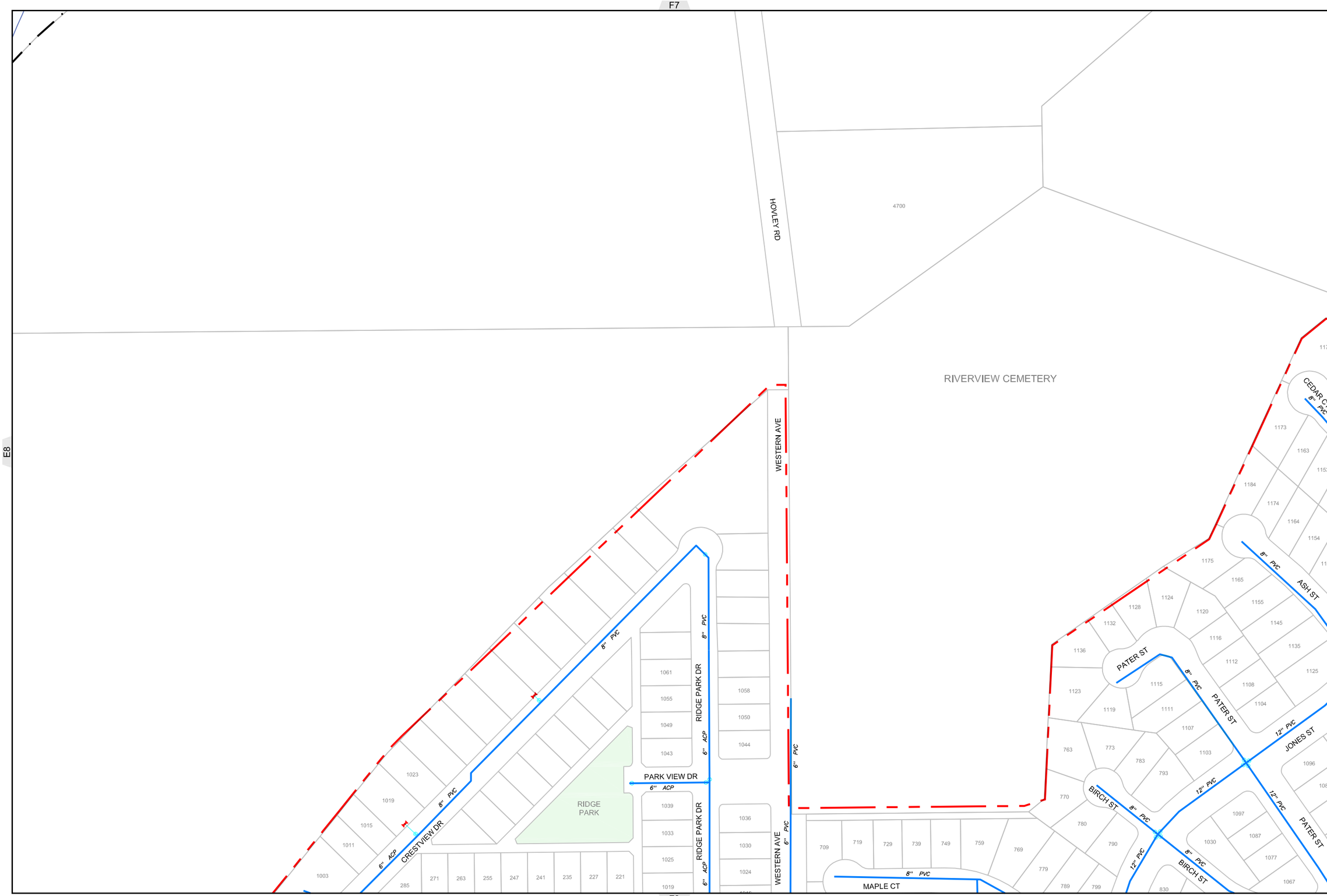

City of Brawley
CALIFORNIA

Water Atlas Book

REVISIONS

DATE	REMARKS

LEGEND

- CITY BOUNDARY
- SERVICE AREA
- EASEMENT
- MAINLINE
- PRIVATE
- PIPE CASING (SIZE AS SHOWN)
- ABANDONED
- LATERAL
- RESERVOIR OR TANK
- PUMP
- SYSTEM VALVE
- REDUCER
- WATER METER
- AIR VAC
- BLOWOFF
- FIRE HYDRANT

N
W E
S

Scale: 1 inch = 200'

0 50' 100' 200'

Projection:
NAD83 State Plane CA Zone 6



Water Grid Index

F8

Print Date: October 2012

F8

E9

G9

F10

PAT WILLIAMS PARK

RIVERWOOD DR

DUARTE ST

JONES ST

TRAIL ST

W RIVER RD

ALDER ST

MAGNOLIA DR

MAGNOLIA ST

EL CERRITO DR

N RIO VISTA AVE

WESTERN AVE

PINE ST

SEQUOIA CT

EUCALYPTUS CT

MAPLE CT

BIRCH ST

SEQUOIA AVE

EUCALYPTUS AVE

FLAMMANG AVE

RIVER DR

RIVER WAY

SUNSET DR

N WESTERN AVE

N 1ST ST

PHIL D. SWING ELEMENTARY SCHOOL

251

EDWARD SOTO FIELD

WARNE FIELD

WARNE FIELD

City of Brawley
CALIFORNIA

Water Atlas Book

REVISIONS

DATE	REMARKS

LEGEND

- CITY BOUNDARY
- SERVICE AREA
- EASEMENT
- MAINLINE
- PRIVATE
- PIPE CASING (SIZE AS SHOWN)
- ABANDONED
- LATERAL
- RESERVOIR OR TANK
- PUMP
- SYSTEM VALVE
- REDUCER
- WATER METER
- AIR VAC
- BLOWOFF
- FIRE HYDRANT

N

W E

S

Scale: 1 inch = 200'

0 50' 100' 200'

Projection:
NAD83 State Plane CA Zone 6

A B C D E F G H I J K L M N

1 2 3 4 5 6 7 8 9 10 11 12 13 14 15 16 17 18 19 20

Water Grid Index

F9

Print Date: October 2012

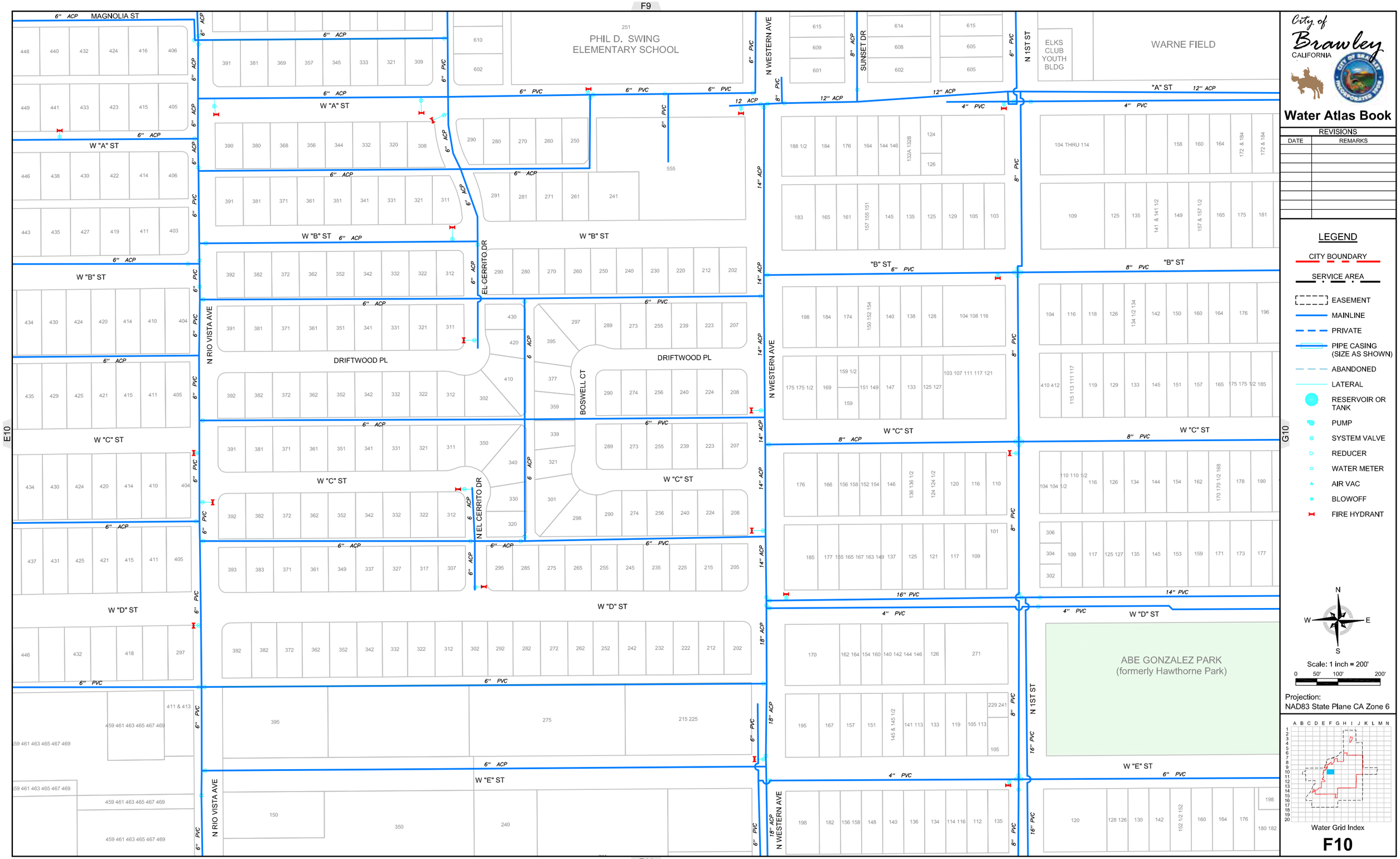
F9
F11
E10
G10
MAGNOLIA ST
W "A" ST
W "B" ST
W "C" ST
W "D" ST
W "E" ST
"A" ST
"B" ST
DRIFTWOOD PL
BOSWELL CT
EL CERRITO DR
N RIO VISTA AVE
N WESTERN AVE
SUNSET DR
N 1ST ST
PHIL D. SWING ELEMENTARY SCHOOL
ELKS CLUB YOUTH BLDG
WARNE FIELD
ABE GONZALEZ PARK (formerly Hawthorne Park)
City of Brawley CALIFORNIA
Water Atlas Book
REVISIONS
DATE
REMARKS
LEGEND
CITY BOUNDARY
SERVICE AREA
EASEMENT
MAINLINE
PRIVATE
PIPE CASING (SIZE AS SHOWN)
ABANDONED
LATERAL
RESERVOIR OR TANK
PUMP
SYSTEM VALVE
REDUCER
WATER METER
AIR VAC
BLOWOFF
FIRE HYDRANT
N
W
E
S
Scale: 1 inch = 200'
0 50' 100' 200'
Projection:
NAD83 State Plane CA Zone 6
Water Grid Index
F10
Print Date: October 2012

F10

F12

E11

G11

N RIO VISTA AVE

S RIO VISTA AVE

N WESTERN AVE

S WESTERN AVE

N 1ST ST

S 1ST ST

S EL CERRITO DR

SYCAMORE DR

ANDRITA PL

W MAIN ST

W "G" ST

W "H" ST

W "I" ST

W "J" ST

PUBLIC WORKS DEPARTMENT

JEFF KISSEE PARK

CITY WATER WORKS

City of Brawley
CALIFORNIA

Water Atlas Book

REVISIONS

DATE	REMARKS

LEGEND

- CITY BOUNDARY
- SERVICE AREA
- EASEMENT
- MAINLINE
- PRIVATE
- PIPE CASING (SIZE AS SHOWN)
- ABANDONED
- LATERAL
- RESERVOIR OR TANK
- PUMP
- SYSTEM VALVE
- REDUCER
- WATER METER
- AIR VAC
- BLOWOFF
- FIRE HYDRANT

N
W E
S

Scale: 1 inch = 200'

0 50' 100' 200'

Projection:
NAD83 State Plane CA Zone 6

A B C D E F G H I J K L M N
1 2 3 4 5 6 7 8 9 10 11 12 13 14 15 16 17 18 19 20

Water Grid Index

F11

Print Date: October 2012

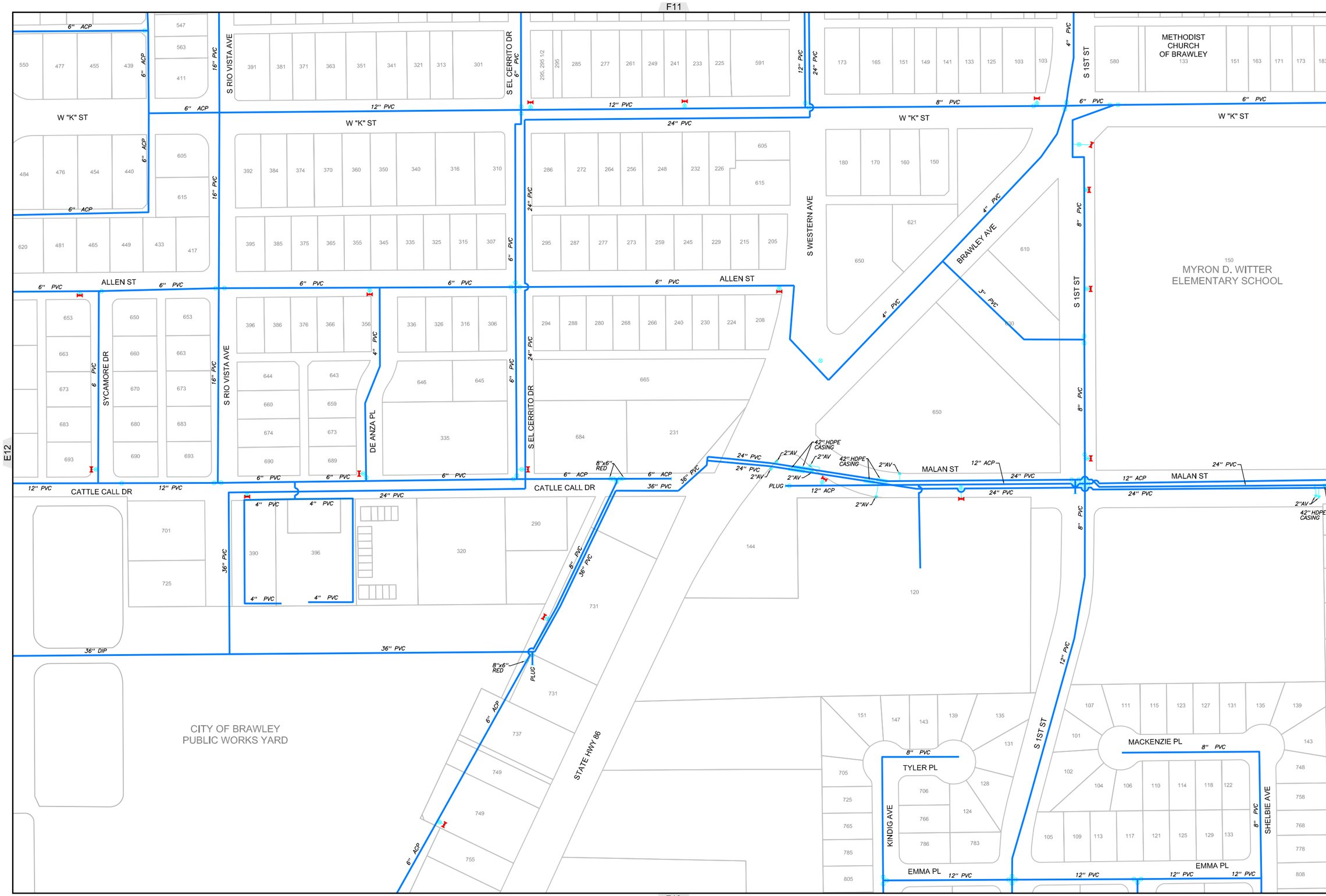

City of Brawley
CALIFORNIA

Water Atlas Book

REVISIONS

DATE	REMARKS

LEGEND

- CITY BOUNDARY
- SERVICE AREA
- EASEMENT
- MAINLINE
- PRIVATE
- PIPE CASING (SIZE AS SHOWN)
- ABANDONED
- LATERAL
- RESERVOIR OR TANK
- PUMP
- SYSTEM VALVE
- REDUCER
- WATER METER
- AIR VAC
- BLOWOFF
- FIRE HYDRANT

N
W E
S

Scale: 1 inch = 200'
0 50' 100' 200'

Projection:
NAD83 State Plane CA Zone 6

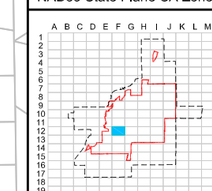

Water Grid Index

F12

Print Date: October 2012

F12

CITY OF BRAWLEY
PUBLIC WORKS YARD

763
767
775
4345
4345
795 & 799
445
439
433
431
820
811
836
850
815
825
845
865
885
895
806
803
826
823
846
843
866
863
886
883
896
893
804
801
824
821
844
841
864
861
884
881
894
891
802
809
822
829
842
849
862
869
882
889
892
899
818
828
848
868
888
898

6" ACP
6" ACP
6" ACP
6" ACP
12" ACP
12" ACP
8" PVC
6" PVC
8" PVC
12" PVC
12" PVC
12" PVC
12" PVC
12" PVC
12" PVC
12" PVC
12" PVC
12" PVC
12" PVC
8" PVC
8" PVC
8" PVC
8" PVC

STATE HWY 86
STATE HWY 86
JULIA DR
JULIA DR
JULIA DR
JULIA DR
WILDCAT DR
WILDCAT DR
WILDCAT DR
KINDIG AVE
S 1ST ST
MADISON AVE
SHELBIE AVE
LENA PL
LENA PL
KINDIG AVE
S 1ST ST
MADISON AVE
SHELBIE AVE
WESTERN AVE
S 1ST ST
MONTEREY ST
MONTEREY ST

WAL-MART
SUPERCENTER
250

E13
G13
F14

City of Brawley
CALIFORNIA

Water Atlas Book

REVISIONS

DATE	REMARKS

LEGEND

- CITY BOUNDARY
- SERVICE AREA
- EASEMENT
- MAINLINE
- PRIVATE
- PIPE CASING (SIZE AS SHOWN)
- ABANDONED
- LATERAL
- RESERVOIR OR TANK
- PUMP
- SYSTEM VALVE
- REDUCER
- WATER METER
- AIR VAC
- BLOWOFF
- FIRE HYDRANT

N
W E
S

Scale: 1 inch = 200'
0 50' 100' 200'

Projection:
NAD83 State Plane CA Zone 6

A B C D E F G H I J K L M N
1 2 3 4 5 6 7 8 9 10 11 12 13 14 15 16 17 18 19 20

Water Grid Index

F13

Print Date: October 2012

F13

STATE HWY 86

12" ACP

8" PVC

8" PVC

8" PVC

WAL-MART
SUPERCENTER
250

6" PVC

WESTERN AVE

S 1ST ST

8" PVC

8" PVC

BRANDING IRON AVE

8" PVC

8" PVC

8" PVC APPALOOSA ST

E14

8" PVC

LEGION RD

4275

G14

F15

City of
Brawley
CALIFORNIA

Water Atlas Book

REVISIONS

DATE	REMARKS

LEGEND

- CITY BOUNDARY
- SERVICE AREA
- EASEMENT
- MAINLINE
- PRIVATE
- PIPE CASING (SIZE AS SHOWN)
- ABANDONED
- LATERAL
- RESERVOIR OR TANK
- PUMP
- SYSTEM VALVE
- REDUCER
- WATER METER
- AIR VAC
- BLOWOFF
- FIRE HYDRANT

N
W E
S

Scale: 1 inch = 200'

0 50' 100' 200'

Projection:
NAD83 State Plane CA Zone 6



Water Grid Index

F14

Print Date: October 2012

F14

E15

G15

City of Brawley
CALIFORNIA

Water Atlas Book

REVISIONS

DATE	REMARKS

LEGEND

- CITY BOUNDARY
- SERVICE AREA
- EASEMENT
- MAINLINE
- PRIVATE
- PIPE CASING (SIZE AS SHOWN)
- ABANDONED
- LATERAL
- RESERVOIR OR TANK
- PUMP
- SYSTEM VALVE
- REDUCER
- WATER METER
- AIR VAC
- BLOWOFF
- FIRE HYDRANT

N
W E
S

Scale: 1 inch = 200'

0 50' 100' 200'

Projection:
NAD83 State Plane CA Zone 6

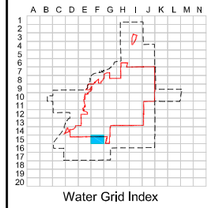

Water Grid Index

F15

F16

Print Date: October 2012

G5

F6

H6

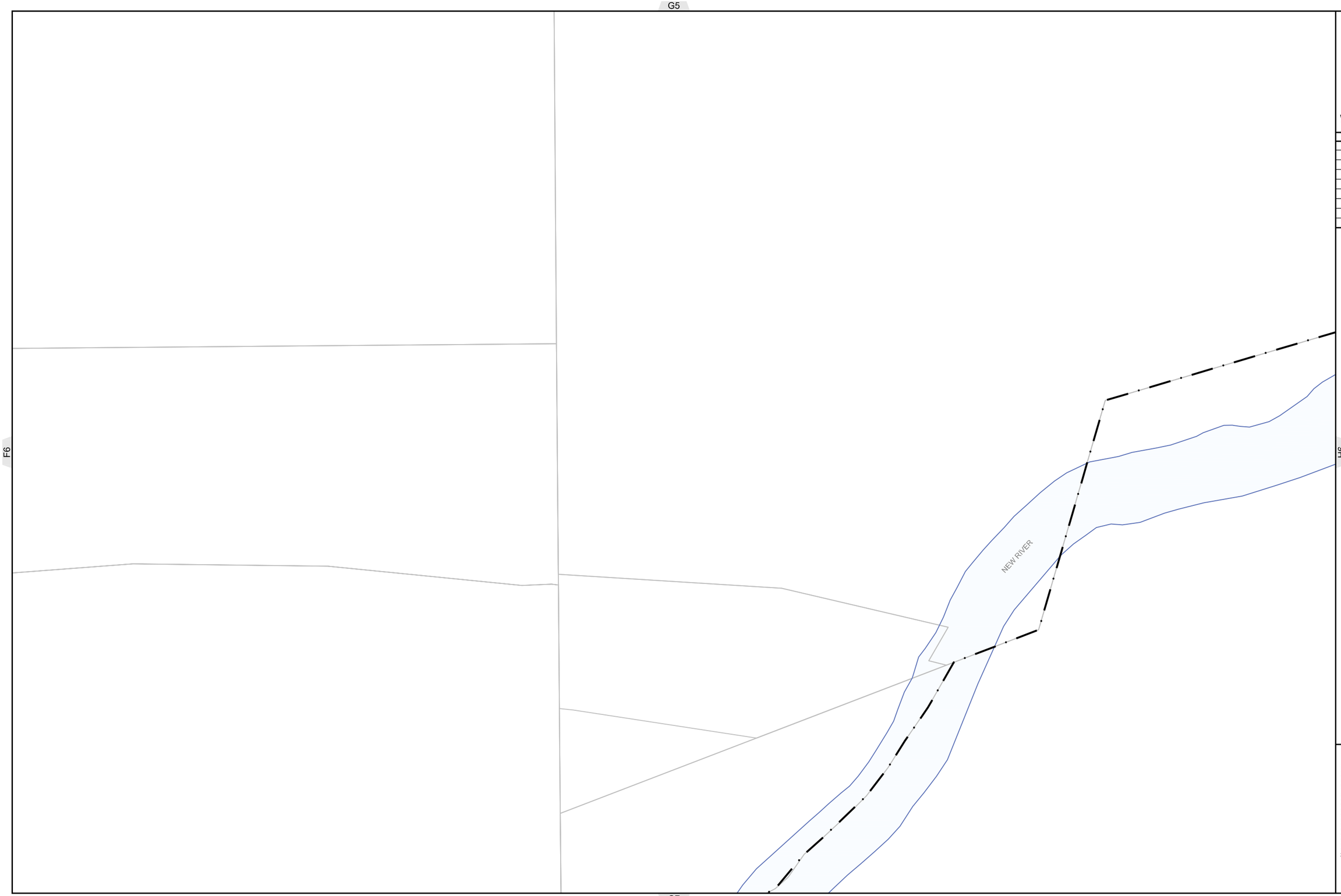

G7

City of Brawley
CALIFORNIA

Water Atlas Book

REVISIONS

DATE	REMARKS

LEGEND

- CITY BOUNDARY
- SERVICE AREA
- EASEMENT
- MAINLINE
- PRIVATE
- PIPE CASING (SIZE AS SHOWN)
- ABANDONED
- LATERAL
- RESERVOIR OR TANK
- PUMP
- SYSTEM VALVE
- REDUCER
- WATER METER
- AIR VAC
- BLOWOFF
- FIRE HYDRANT

N
W E
S

Scale: 1 inch = 200'

0 50' 100' 200'

Projection:
NAD83 State Plane CA Zone 6

Water Grid Index

G6

Print Date: October 2012

NEW RIVER

4750

4698

ALAMO ST

ALAMO ST

CHESTNUT AVE

PECAN ST

WALNUT ST

ACORN CT

OLIVE WY

8" PVC

1001 1002 1003 1004 1005 1006 1007 1008 1009 1010 1011 1013 1015 1017 1019 1029 1039 1049 1059 1079 1089 1105 1109 1119 1129 1139 1149 1181 1185 1198 1179 1196 1175 1194 1169 1186 1165 1184 1159 1176 1155 1170 1171 1166 1165 1160 1161 1156 1155 1150 1151 1146 1145 1140 1141 1118 1128 1138 1148 1117 1127 1137 1147 1116 1126 1136 1146

City of Brawley
CALIFORNIA

Water Atlas Book

REVISIONS

DATE	REMARKS

LEGEND

- CITY BOUNDARY
- SERVICE AREA
- EASEMENT
- MAINLINE
- PRIVATE
- PIPE CASING (SIZE AS SHOWN)
- ABANDONED
- LATERAL
- RESERVOIR OR TANK
- PUMP
- SYSTEM VALVE
- REDUCER
- WATER METER
- AIR VAC
- BLOWOFF
- FIRE HYDRANT

N W E S

Scale: 1 inch = 200'

0 50' 100' 200'

Projection:
NAD83 State Plane CA Zone 6

A B C D E F G H I J K L M N
1 2 3 4 5 6 7 8 9 10 11 12 13 14 15 16 17 18 19 20

Water Grid Index

G7

Print Date: October 2012

G7

G9

F8

H8

MESQUITE AVE

CHESTNUT AVE

PECAN ST

WILLOW CT

WALNUT ST

PECAN CT

N IMPERIAL AVE

JONES ST

CEDAR CT

PINE CT

MESQUITE WAY

APPLE WAY

ELM CT

EUCALYPTUS AVE

ASH ST

BIRCH ST

JOSHUA AVE

KIM LN

FLAMMANG AVE

CHRISTINE CARMARGO ST

ROBERTO NORIEGA ST

7TH ST

IMPERIAL VALLEY HOUSING AUTHORITY 4650

IMPERIAL VALLEY HOUSING AUTHORITY 820

IMPERIAL VALLEY HOUSING AUTHORITY

8" PVC

12" PVC

10" ACP

12" ACP

8" ACP

City of Brawley
CALIFORNIA

Water Atlas Book

REVISIONS

DATE	REMARKS

LEGEND

- CITY BOUNDARY
- SERVICE AREA
- EASEMENT
- MAINLINE
- PRIVATE
- PIPE CASING (SIZE AS SHOWN)
- ABANDONED
- LATERAL
- RESERVOIR OR TANK
- PUMP
- SYSTEM VALVE
- REDUCER
- WATER METER
- AIR VAC
- BLOWOFF
- FIRE HYDRANT

N W E S

Scale: 1 inch = 200'

0 50' 100' 200'

Projection:
NAD83 State Plane CA Zone 6

Water Grid Index

G8

Print Date: October 2012

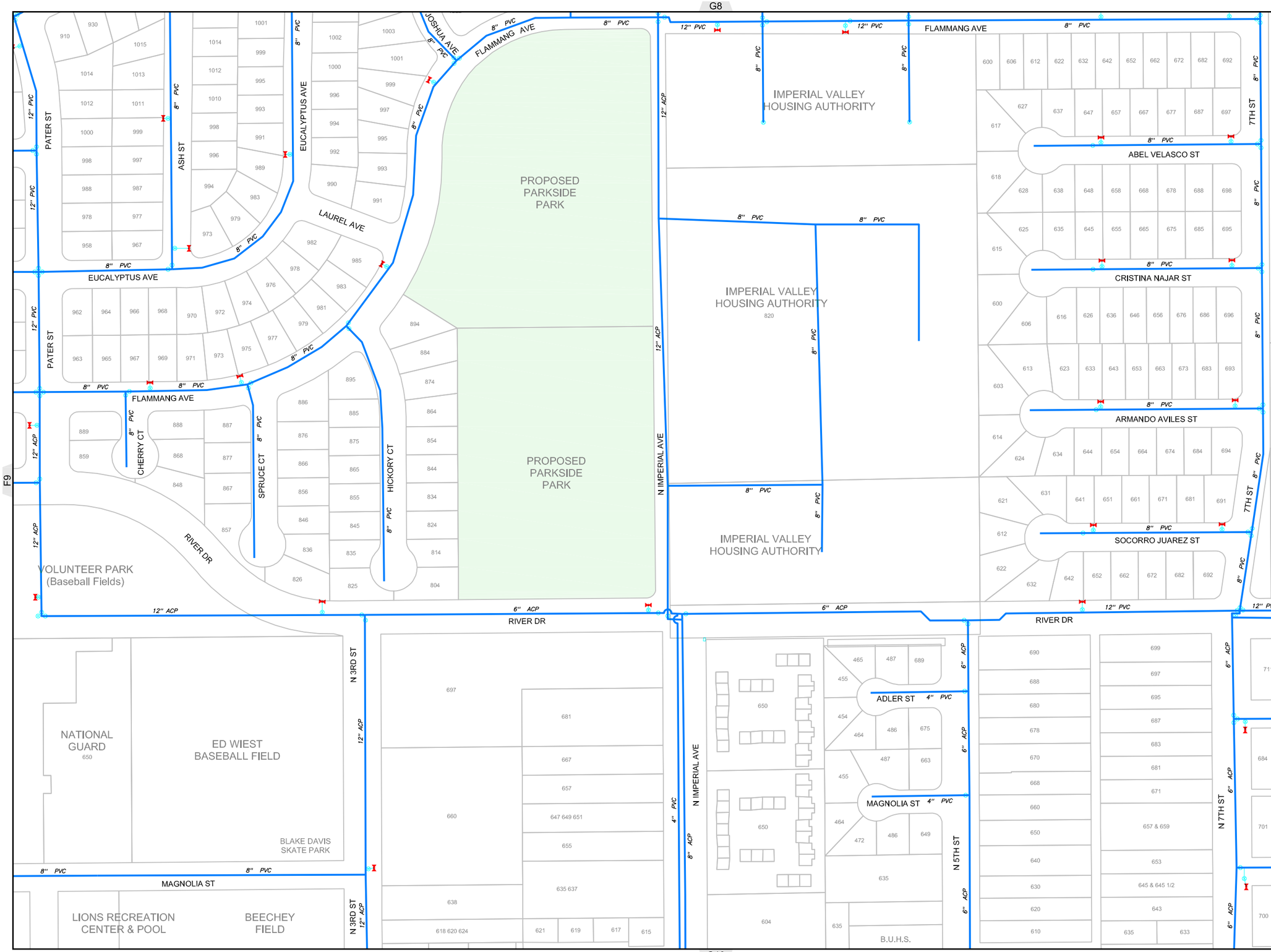

City of Brawley
CALIFORNIA

Water Atlas Book

REVISIONS	
DATE	REMARKS

LEGEND

- CITY BOUNDARY
- SERVICE AREA
- EASEMENT
- MAINLINE
- PRIVATE
- PIPE CASING (SIZE AS SHOWN)
- ABANDONED
- LATERAL
- RESERVOIR OR TANK
- PUMP
- SYSTEM VALVE
- REDUCER
- WATER METER
- AIR VAC
- BLOWOFF
- FIRE HYDRANT

N
W E
S

Scale: 1 inch = 200'
0 50' 100' 200'

Projection:
NAD83 State Plane CA Zone 6

Water Grid Index

G9

Print Date: October 2012