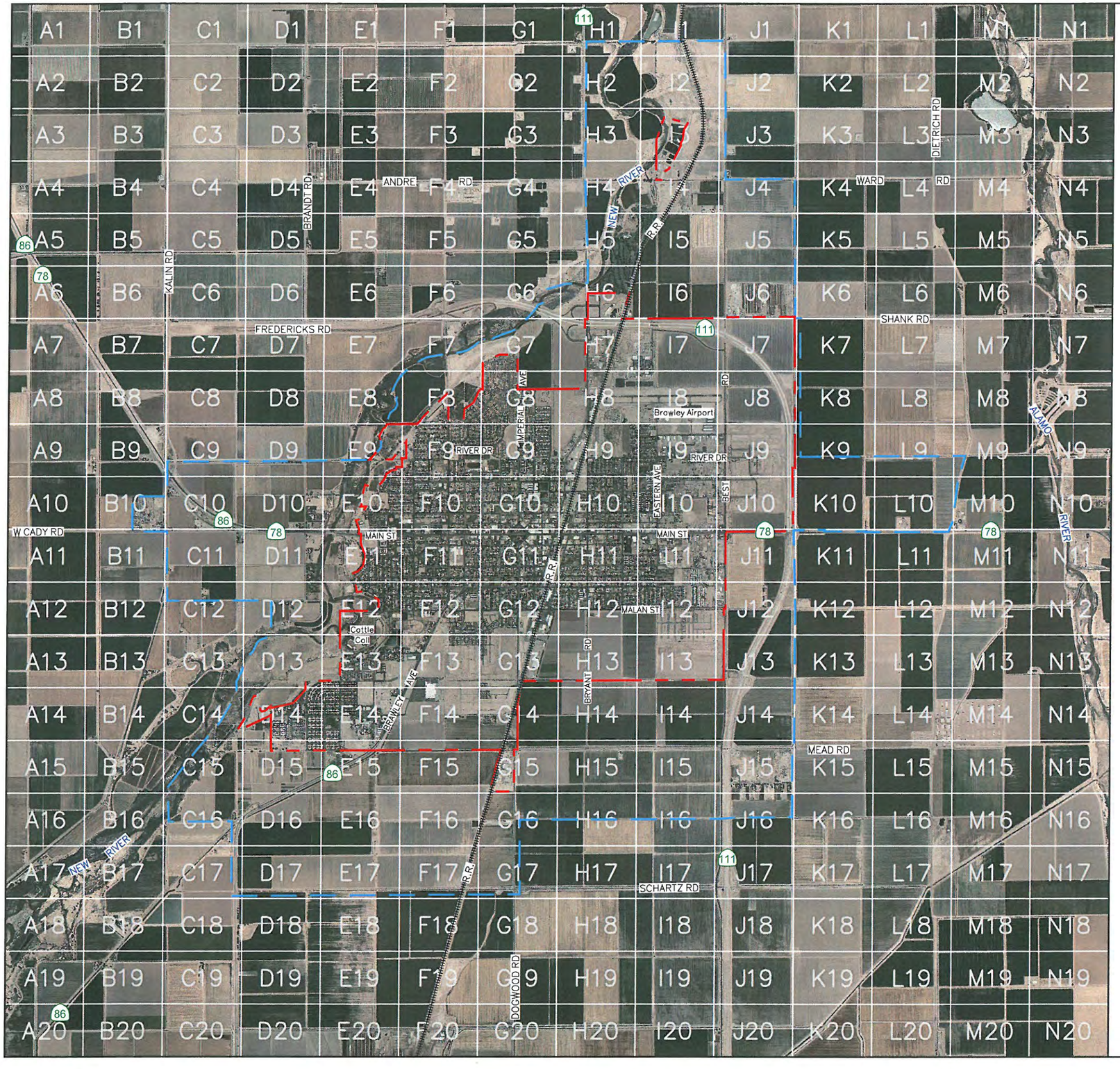

City of

Brawley

CALIFORNIA

GRID INDEX for SEWER ATLAS BOOK

Final Submittal
October 2012

CITY BOUNDARY

SERVICE AREA

N
W E
S

Scale: 1 inch = 4000'

0 2000' 4000' 6000' 8000'

Projection: NAD83 State Plane California Zone 6

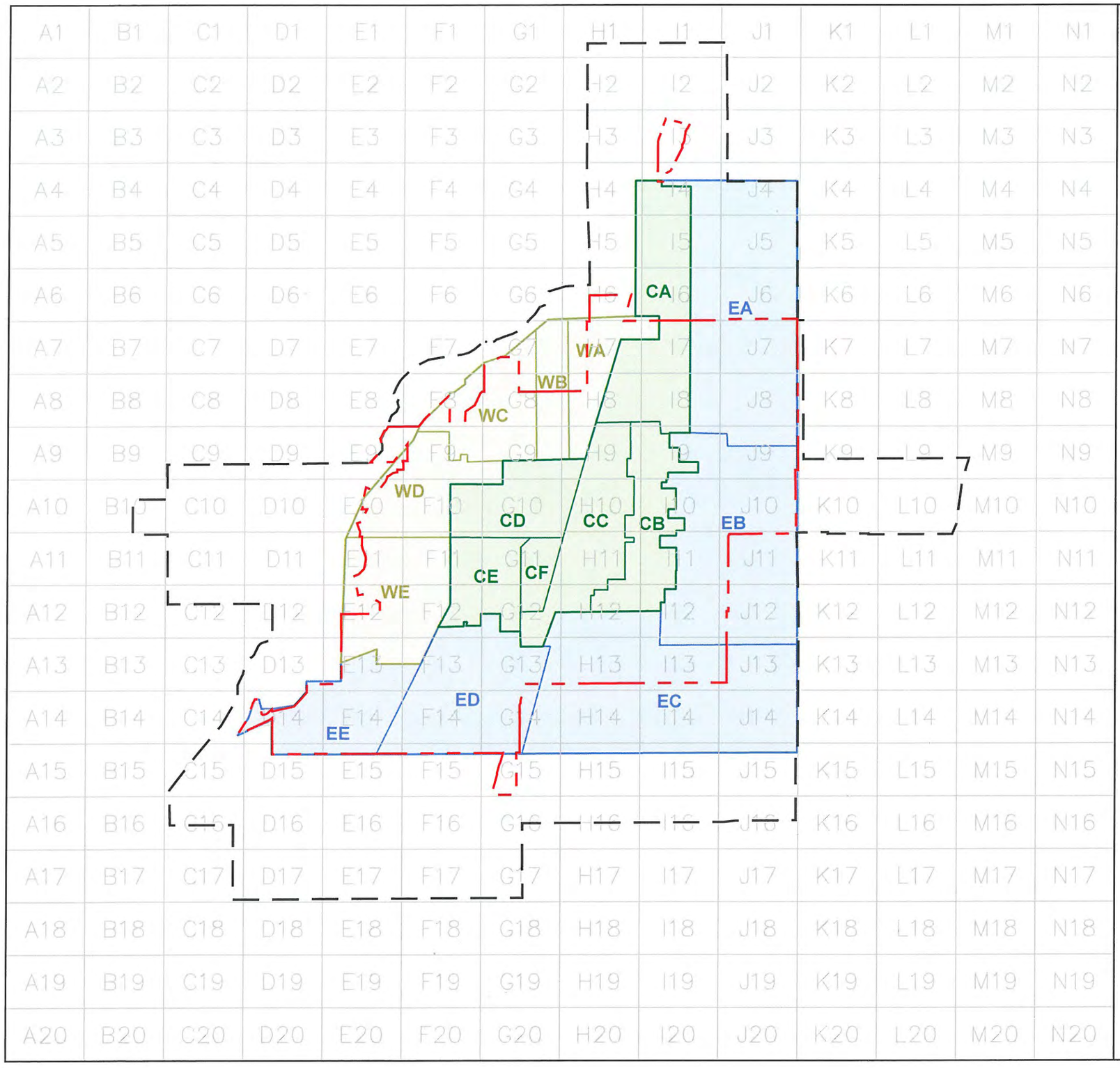

City of
Brawley
CALIFORNIA

KEY MAP
for
SEWER DRAIN BASINS
Final Submittal - Oct 2012

City Boundary

Service Area

Western Basin — Western Sub-Basin: WA

Central Basin — Central Sub-Basin: CB

Eastern Basin — Eastern Sub-Basin: EC

MANHOLE IDENTIFICATION

Eastern Drainage Basin — MH# Along Trunk Sewer

MH ID ED012.02

Eastern Sub-Basin "D" — MH# Along Branch Sewer

N
W E
S

Scale: 1 inch = 4000'

0 2000' 4000' 6000' 8000'

Projection: NAD83 State Plane California Zone 6

D12

C13

E13

D14

NEW RIVER

NEW RIVER

NEW RIVER

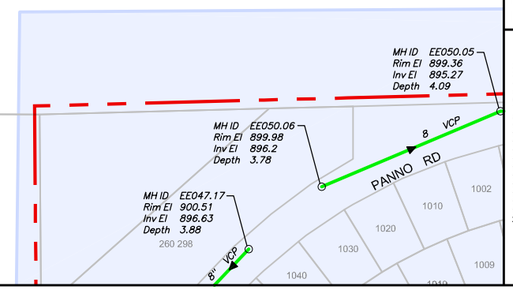

City of Brawley
CALIFORNIA

Sewer Atlas Book

REVISIONS

DATE	REMARKS

LEGEND

- CITY BOUNDARY
- SERVICE AREA
- EASEMENT
- GRAVITY SEWER
- PRIVATE SEWER
- ABANDONED
- FORCE MAIN
- F.M. (PVT)
- CONCRETE ENCASED
- LATERAL
- SD — STORM DRAIN
- MANHOLE
- CLEANOUT
- CATCH BASIN
- LS — LIFT STATION
- SEWER FLOW DIRECTION
- MH ID / Rim El / Inv El / Depth — MH INSPECTED (CITY, PSOMAS OR AS-BUILTS)
- MH ID / Rim El / Inv El / Depth — MH ESTIMATE (DEPTH ±)

N W E S

Scale: 1 inch = 200'

0 50' 100' 200'

Projection:
NAD83 State Plane CA Zone 6

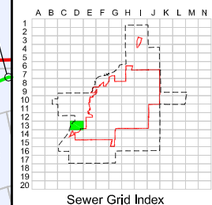

Sewer Grid Index

D13

Print Date: October 2012

MH ID EE051.04
Rim El 903.9
Inv El 899.15
Depth 4.75

8" PVC

MH ID EE051.03
Rim El 901.32
Inv El 898.12
Depth 3.2

8" PVC

MH ID EE051.02
Rim El 902.15
Inv El 897.15
Depth 5

8" PVC

MH ID EE051.01
Rim El 905.15
Inv El 896.15
Depth 9

8" PVC FM

MH ID EE051.00
Rim El 905.65
Inv El 895.95
Depth 9.7

LIFT STATION

MH ID EE039.00
Rim El 905.81
Inv El 899.81
Depth 6

8" PVC

MH ID EE038.00
Rim El 905.26
Inv El 899.01
Depth 6.25

LEGION RD

15" VCP

MH ID EE037.00
Rim El 905.2
Inv El 898.7
Depth 6.5

15" VCP

MH ID EE036.00
Rim El 904.89
Inv El 898.29
Depth 6.6

15" VCP

MH ID EE035.00
Rim El 904.62
Inv El 898.13
Depth 6.49

15" VCP

MH ID EE034.00
Rim El 904.53
Inv El 897.75
Depth 6.78

15" Unk

MH ID EE033.00
Rim El 904.47
Inv El 897.73
Depth 6.74

15" Unk

MH ID EE032.00
Rim El 903.93
Inv El 897.43
Depth 6.5

15" Unk

MH ID EE031.00
Rim El 903.68
Inv El 896.86
Depth 6.82

15" Unk

MH ID EE047.16
Rim El 900.5
Inv El 895.92
Depth 4.58

8" VCP

MH ID EE047.15
Rim El 901.11
Inv El 895.53
Depth 5.58

8" VCP

MH ID EE047.14
Rim El 903.74
Inv El 898.74
Depth 5

8" VCP

MH ID EE047.13
Rim El 903.07
Inv El 895.37
Depth 7.7

8" VCP

MH ID EE047.12
Rim El 902.44
Inv El 894.75
Depth 7.69

8" VCP

MH ID EE047.11
Rim El 899.8
Inv El 895.6
Depth 4.2

8" VCP

MH ID EE047.10
Rim El 900.6
Inv El 895.11
Depth 5.49

8" VCP

MH ID EE047.09
Rim El 900.8
Inv El 894.5
Depth 6.3

8" VCP

MH ID EE047.08
Rim El 901.5
Inv El 894.11
Depth 7.39

8" VCP

MH ID EE047.06
Rim El 900.7
Inv El 893.9
Depth 6.8

8" VCP

MH ID EE047.05
Rim El 900.8
Inv El 893.48
Depth 7.32

8" VCP

MH ID EE045.06
Rim El 903
Inv El 893.5
Depth 9.5

8" VCP

MH ID EE045.05
Rim El 902
Inv El 893
Depth 9

8" VCP

MH ID EE034.01
Rim El 902.8
Inv El 898.25
Depth 4.55

12" VCP

MH ID EE036.01
Rim El 904.11
Inv El 898.82
Depth 5.29

8" PVC

MH ID EE036.02
Rim El 905.62
Inv El 900.62
Depth 5

8" PVC

MH ID EE036.03
Rim El 903.25
Inv El 899.33
Depth 3.92

8" PVC

MH ID EE043.22
Rim El 902.52
Inv El 898.72
Depth 3.8

8" PVC

MH ID EE043.21
Rim El 902.79
Inv El 898.21
Depth 4.58

8" PVC

MH ID EE036.04
Rim El 903.78
Inv El 899.86
Depth 3.92

8" PVC

MH ID EE036.05
Rim El 904.96
Inv El 900.58
Depth 4.38

8" PVC

MH ID EE043.03
Rim El 902.77
Inv El 898.27
Depth 4.5

8" PVC

MH ID EE043.02
Rim El 902.2
Inv El 897.05
Depth 5.15

8" PVC

MH ID EE043.20
Rim El 901.95
Inv El 895.87
Depth 6.08

8" PVC

MH ID EE043.19
Rim El 901.4
Inv El 895.19
Depth 6.21

8" PVC

MH ID EE043.08
Rim El 902.75
Inv El 897
Depth 5.75

8" PVC

MH ID EE043.07
Rim El 901.9
Inv El 896.5
Depth 5.4

8" PVC

PANNO RD

JENNIFER ST

DAVID ST

RONALD ST

ORCHARD LN

STEVEN ST

PANNO RD

LEGION RD

VENTANA AVE

LA VALENCIA CT

CALLE DE VIDA

CALLE DEL SOL

LA VALENCIA DR

CLENDENING CT

VENTANA AVE

CALLE LUNA

361 365

City of Brawley
CALIFORNIA

Sewer Atlas Book

REVISIONS

DATE	REMARKS

LEGEND

- CITY BOUNDARY
- SERVICE AREA
- EASEMENT
- GRAVITY SEWER
- PRIVATE SEWER
- ABANDONED
- FORCE MAIN
- F.M. (PVT)
- CONCRETE ENCASED
- LATERAL
- SD STORM DRAIN
- MANHOLE
- CLEANOUT
- CATCH BASIN
- LS LIFT STATION
- SEWER FLOW DIRECTION
- MH ID / Rim El / Inv El / Depth — MH INSPECTED (CITY, PSOMAS OR AS-BUILTS)
- MH ID / Rim El / Inv El / Depth — MH ESTIMATE (DEPTH ±)

N W E S

Scale: 1 inch = 200'

0 50' 100' 200'

Projection:
NAD83 State Plane CA Zone 6

A B C D E F G H I J K L M N
1 2 3 4 5 6 7 8 9 10 11 12 13 14 15 16 17 18 19 20

Sewer Grid Index

D14

Print Date: October 2012

D14

TANGERINE GARDENS
MOBILE HOME PARK

CALLE DEL CIELO

VENTANA AVE

CALLE ESTRELLA

1089 1079 1069 1059 1049 1029 1019

1080 1070 1060 1050 1040 1030 1020

1081 1071 1061 1051 1041 1031 1021

MH ID EE043.13
Rim El 903.17
Inv El 897.85
Depth 5.32

MH ID EE043.12
Rim El 902
Inv El 897
Depth 5

8" PVC

CALLE DEL CIELO

8" PVC

MH ID EE043.18
Rim El 904
Inv El 900.5
Depth 3.5

MH ID EE043.17
Rim El 903
Inv El 898
Depth 5

8" PVC

8" PVC

U.S. DEPARTMENT OF AGRICULTURE
IRRIGATED DESERT RESEARCH STATION

C15

E15

STATE HWY 86

D16

City of Brawley
CALIFORNIA

Sewer Atlas Book

REVISIONS

DATE	REMARKS

LEGEND

- CITY BOUNDARY
- SERVICE AREA
- EASEMENT
- GRAVITY SEWER
- PRIVATE SEWER
- ABANDONED
- FORCE MAIN
- F.M. (PVT)
- CONCRETE ENCASED
- LATERAL
- SD STORM DRAIN
- MANHOLE
- CLEANOUT
- CATCH BASIN
- LS LIFT STATION
- SEWER FLOW DIRECTION
- MH ID, Rim El, Inv El, Depth — MH INSPECTED (CITY, PSOMAS OR AS-BUILTS)
- MH ID, Rim El, Inv El, Depth — MH ESTIMATE (DEPTH ±)

N
W E
S

Scale: 1 inch = 200'

0 50' 100' 200'

Projection:
NAD83 State Plane CA Zone 6

A B C D E F G H I J K L M N
1 2 3 4 5 6 7 8 9 10 11 12 13 14 15 16 17 18 19 20

Sewer Grid Index

D15

Print Date: October 2012

NEW RIVER

PAT WILLIAMS PARK

NEW RIVER

471

463

455

485

505

City of Brawley
CALIFORNIA

Sewer Atlas Book

REVISIONS

DATE	REMARKS

LEGEND

- CITY BOUNDARY
- SERVICE AREA
- EASEMENT
- GRAVITY SEWER
- PRIVATE SEWER
- ABANDONED
- FORCE MAIN
- F.M. (PVT)
- CONCRETE ENCASED
- LATERAL
- SD — STORM DRAIN
- MANHOLE
- CLEANOUT
- CATCH BASIN
- LS — LIFT STATION
- SEWER FLOW DIRECTION
- MH ID / Rim El / Inv El / Depth — MH INSPECTED (CITY, PSOMAS OR AS-BUILTS)
- MH ID / Rim El / Inv El / Depth — MH ESTIMATE (DEPTH ±)

N
W E
S

Scale: 1 inch = 200'

0 50' 100' 200'

Projection:
NAD83 State Plane CA Zone 6

A B C D E F G H I J K L M N
1 2 3 4 5 6 7 8 9 10 11 12 13 14 15 16 17 18 19 20

Sewer Grid Index

E9

Print Date: October 2012

E9

D10

F10

E11

NEW RIVER

MAGNOLIA ST

W "A" ST

W "B" ST

W "C" ST

W "D" ST

W "E" ST

N LAS FLORES DR

PINNER DR

MH ID WD012.05
Rim El 887
Inv El 883
Depth 4

MH ID WD012.04
Rim El 888.2
Inv El 882.5
Depth 5.7

MH ID WD012.02
Rim El 887.5
Inv El 879
Depth 8.5

MH ID WD012.03
Rim El 888.3
Inv El 882.3
Depth 6

MH ID WD012.06
Rim El 889.5
Inv El 883
Depth 6.5

MH ID WD015.02
Rim El 890
Inv El 881
Depth 9

MH ID WD012.07
Rim El 889.6
Inv El 883.5
Depth 6.1

MH ID WD018.03
Rim El 891.6
Inv El 880.5
Depth 11.1

MH ID WD018.02
Rim El 891.4
Inv El 880
Depth 11.4

MH ID WD021.03
Rim El 892.4
Inv El 883.57
Depth 8.83

MH ID WD021.02
Rim El 889
Inv El 881
Depth 8

MH ID WD021.12
Rim El 894
Inv El 886.5
Depth 7.5

MH ID WD021.05
Rim El 893.5
Inv El 886
Depth 7.5

MH ID WD021.04
Rim El 893
Inv El 884
Depth 9

MH ID WD021.13
Rim El 895
Inv El 887
Depth 8

MH ID WD024.01
Rim El 893
Inv El 886.75
Depth 6.25

MH ID WD021.07
Rim El 895
Inv El 888
Depth 7

MH ID WD021.06
Rim El 894.18
Inv El 887.52
Depth 6.66

MH ID WD021.08
Rim El 894
Inv El 890.44
Depth 3.56

MH ID WD021.11
Rim El 894
Inv El 888
Depth 6

MH ID WD021.09
Rim El 894.52
Inv El 887.62
Depth 6.9

MH ID WD021.10
Rim El 894.52
Inv El 887.62
Depth 6.9

8" VCP
10" VCP
12" VCP
8" PVC
6" PVC
Unk

City of Brawley
CALIFORNIA

Sewer Atlas Book

REVISIONS

DATE	REMARKS

LEGEND

- CITY BOUNDARY
- SERVICE AREA
- EASEMENT
- GRAVITY SEWER
- PRIVATE SEWER
- ABANDONED
- FORCE MAIN
- F.M. (PVT)
- CONCRETE ENCASED
- LATERAL
- SD STORM DRAIN
- MANHOLE
- CLEANOUT
- CATCH BASIN
- LS LIFT STATION
- SEWER FLOW DIRECTION
- MH ID / Rim El / Inv El / Depth — MH INSPECTED (CITY, PSOMAS OR AS-BUILTS)
- MH ID / Rim El / Inv El / Depth — MH ESTIMATE (DEPTH ±)

N W E S

Scale: 1 inch = 200'

0 50' 100' 200'

Projection:
NAD83 State Plane CA Zone 6

A B C D E F G H I J K L M N
1 2 3 4 5 6 7 8 9 10 11 12 13 14 15 16 17 18 19 20

Sewer Grid Index

E10

Print Date: October 2012

E10

D11

F11

E12

STATE HWY 86

NEW RIVER

N LAS FLORES DR

LOS FLORES DR

W MAIN ST

W "G" ST

W "H" ST

W "J" ST

MARJORIE AVE

TERRACE DR

TERRACE CIR

RUSSELL RD

SYCAMORE DR

WILLARD AVE

MARILYN AVE

8" PVC

MH ID WE009.01
Rim El 894.9
Inv El 884.7
Depth 10.2

MH ID WE009.00
Rim El 895
Inv El 884
Depth 11

MH ID WE010.00
Rim El 895.87
Inv El 885.13
Depth 10.74

MH ID WE010.01
Rim El 895.6
Inv El 885.92
Depth 9.68

MH ID WE010.02
Rim El 896
Inv El 886.45
Depth 9.55

MH ID WE010.03
Rim El 896.2
Inv El 887.32
Depth 8.88

MH ID WE010.04
Rim El 895.5
Inv El 886.43
Depth 9.07

MH ID WE010.05
Rim El 896
Inv El 887.25
Depth 8.75

MH ID WE010.06
Rim El 895.35
Inv El 888.48
Depth 6.87

MH ID WE011.00
Rim El 896.2
Inv El 885.56
Depth 10.64

MH ID WE012.00
Rim El 896.69
Inv El 885.99
Depth 10.7

MH ID WE013.00
Rim El 897
Inv El 886.6
Depth 10.4

MH ID WE013.01
Rim El 896
Inv El 887
Depth 9

MH ID WE013.02
Rim El 897
Inv El 887.5
Depth 9.5

MH ID WE013.03
Rim El 897
Inv El 887.5
Depth 9.5

MH ID WE013.04
Rim El 897.5
Inv El 889
Depth 8.5

MH ID WE014.00
Rim El 896.96
Inv El 887.98
Depth 8.98

MH ID WE014.01
Rim El 896.6
Inv El 889.15
Depth 7.45

MH ID WE014.02
Rim El 897.56
Inv El 890.21
Depth 7.35

MH ID WE014.03
Rim El 897.6
Inv El 890.5
Depth 7.1

MH ID WE014.04
Rim El 897.7
Inv El 890.75
Depth 6.95

MH ID WE015.00
Rim El 896.4
Inv El 888.57
Depth 7.83

MH ID WE015.01
Rim El 898
Inv El 889.5
Depth 8.5

MH ID WE016.00
Rim El 896.8
Inv El 889.8
Depth 7

MH ID WE017.00
Rim El 896.55
Inv El 890.13
Depth 6.42

MH ID WE017.01
Rim El 897
Inv El 890.5
Depth 6.5

MH ID WE017.02
Rim El 897
Inv El 890.84
Depth 6.16

MH ID WE017.03
Rim El 897
Inv El 891
Depth 6

MH ID WE018.00
Rim El 896.1
Inv El 890.8
Depth 5.3

MH ID WE019.00
Rim El 896.58
Inv El 891.8
Depth 4.78

MH ID WE019.01
Rim El 897
Inv El 892
Depth 5

MH ID WE020.00
Rim El 896.9
Inv El 892.3
Depth 4.6

8" VCP
10" VCP
12" VCP
15" Unk
8" Unk
12" Unk

City of Brawley
CALIFORNIA

Sewer Atlas Book

REVISIONS

DATE	REMARKS

LEGEND

- CITY BOUNDARY
- SERVICE AREA
- EASEMENT
- GRAVITY SEWER
- PRIVATE SEWER
- ABANDONED
- FORCE MAIN
- F.M. (PVT)
- CONCRETE ENCASED
- LATERAL
- SD STORM DRAIN
- MANHOLE
- CLEANOUT
- CATCH BASIN
- LS LIFT STATION
- SEWER FLOW DIRECTION
- MH ID / Rim El / Inv El / Depth — MH INSPECTED (CITY, PSOMAS OR AS-BUILTS)
- MH ID / Rim El / Inv El / Depth — MH ESTIMATE (DEPTH ±)

N W E S

Scale: 1 inch = 200'

0 50' 100' 200'

Projection:
NAD83 State Plane CA Zone 6

A B C D E F G H I J K L M N
1 2 3 4 5 6 7 8 9 10 11 12 13 14 15 16 17 18 19 20

Sewer Grid Index

E11

Print Date: October 2012

E11

D12

F12

E13

TERRACE CIR

8" VCP

8" VCP

MH ID WE022.00
Rim El 898
Inv El 894
Depth 4

MH ID WE021.00
Rim El 897.7
Inv El 893
Depth 4.7

10" Unk

MH ID WE014.06
Rim El 899
Inv El 891.5
Depth 7.5

10" Unk

MH ID WE014.05
Rim El 898.8
Inv El 891
Depth 7

W "K" ST

8" Unk

MH ID WE014.08
Rim El 899.5
Inv El 892
Depth 7.5

MH ID WE014.07
Rim El 899
Inv El 891.5
Depth 7.5

RUSSELL RD

15" Unk

MH ID WE014.09
Rim El 898
Inv El 890.6
Depth 7.4

WILLARD AVE

MARYLYN AVE

8" Unk

MH ID WE013.05
Rim El 898
Inv El 890
Depth 8

10" VCP

MH ID WE013.08
Rim El 898.27
Inv El 891.36
Depth 6.91

10 VCP

W "K" ST

MH ID WE013.11
Rim El 898
Inv El 891.5
Depth 6.5

8" Unk

8" Unk

MH ID WE013.13
Rim El 897.73
Inv El 891.6
Depth 6.13

MH ID WE014.12
Rim El 898
Inv El 893
Depth 5

MH ID WE014.10
Rim El 898.6
Inv El 892.02
Depth 6.58

8" Unk

10" VCP

MH ID WE014.11
Rim El 898.5
Inv El 893
Depth 5.5

RUSSELL RD

15" Unk

MH ID WE014.13
Rim El 899
Inv El 893.5
Depth 5.5

MH ID WE013.12
Rim El 899.7
Inv El 892.4
Depth 7.3

12" VCP

CATTLE CALL DR

SD

CATTLE CALL PARK

NEW RIVER

NEW RIVER

City of Brawley
CALIFORNIA

Sewer Atlas Book

REVISIONS

DATE	REMARKS

LEGEND

- CITY BOUNDARY
- SERVICE AREA
- EASEMENT
- GRAVITY SEWER
- PRIVATE SEWER
- ABANDONED
- FORCE MAIN
- F.M. (PVT)
- CONCRETE ENCASED
- LATERAL
- SD — STORM DRAIN
- MANHOLE
- CLEANOUT
- CATCH BASIN
- LS — LIFT STATION
- SEWER FLOW DIRECTION
- MH ID / Rim El / Inv El / Depth — MH INSPECTED (CITY, PSOMAS OR AS-BUILTS)
- MH ID / Rim El / Inv El / Depth — MH ESTIMATE (DEPTH ±)

N W E S

Scale: 1 inch = 200'

0 50' 100' 200'

Projection:
NAD83 State Plane CA Zone 6

A B C D E F G H I J K L M N
1 2 3 4 5 6 7 8 9 10 11 12 13 14 15 16 17 18 19 20

Sewer Grid Index

E12

Print Date: October 2012

E12

D13

F13

E14

CATTLE CALL PARK

JULIA DR

EDGLEY DR

SIERRA DR

JULIA DR

WILLARD AVE

CHAPARRAL CT

RODEO DR

EVELYN AVE

CORRAL CT

ARROYO CT

VOET DR

EVELYN AVE

PANNO RD

PANNO RD

PANNO RD

WILDFLOWER DR

RICHARD AVE

EVELYN AVE

JENNIFER ST

JENNIFER ST

BRAWLEY ELKS SENIOR APARTMENTS

MH ID EE019.00
Rim El 900.8
Inv El 894.39
Depth 6.21

MH ID EE018.00
Rim El 898.85
Inv El 893.84
Depth 5.01

MH ID EE017.00
Rim El 898.3
Inv El 893.56
Depth 4.74

MH ID EE016.00
Rim El 898.4
Inv El 893.28
Depth 5.12

MH ID EE015.00
Rim El 898.65
Inv El 893.25
Depth 5.4

MH ID EE014.00
Rim El 900.42
Inv El 892.97
Depth 7.45

MH ID EE013.00
Rim El 898.73
Inv El 892.7
Depth 6.03

MH ID EE012.00
Rim El 901
Inv El 893.3
Depth 7.7

MH ID EE011.00
Rim El 901.2
Inv El 892.5
Depth 8.7

MH ID EE010.00
Rim El 901.45
Inv El 892.31
Depth 9.14

MH ID EE020.00
Rim El 899.76
Inv El 892.26
Depth 7.5

MH ID EE013.10
Rim El 900.79
Inv El 896.57
Depth 4.22

MH ID EE013.09
Rim El 899.95
Inv El 896.28
Depth 3.67

MH ID EE013.11
Rim El 900.7
Inv El 896.43
Depth 4.27

MH ID EE013.07
Rim El 900.21
Inv El 896.07
Depth 4.14

MH ID EE013.06
Rim El 899.1
Inv El 895.73
Depth 3.37

MH ID EE013.08
Rim El 900.15
Inv El 896
Depth 4.15

MH ID EE013.04
Rim El 900.21
Inv El 895.98
Depth 4.23

MH ID EE013.03
Rim El 899.1
Inv El 895.15
Depth 3.95

MH ID EE013.05
Rim El 899.58
Inv El 895.64
Depth 3.94

MH ID EE013.02
Rim El 900.78
Inv El 895.03
Depth 5.75

MH ID EE013.01
Rim El 899.7
Inv El 894.56
Depth 5.14

MH ID EE012.03
Rim El 901
Inv El
Depth 4.05

MH ID EE012.01
Rim El 901
Inv El 895.41
Depth 5.59

MH ID EE012.02
Rim El 901
Inv El 895.5
Depth 5.5

MH ID EE012.04
Rim El 901
Inv El 898.66
Depth 2.34

MH ID EE010.01
Rim El 901
Inv El 896.57
Depth 4.43

MH ID EE010.03
Rim El 901
Inv El 898.57
Depth 2.43

MH ID EE010.02
Rim El 901
Inv El 897.12
Depth 3.88

MH ID EE009.00
Rim El 901
Inv El 892
Depth 9

MH ID EE008.00
Rim El 901
Inv El 891.5
Depth 9.5

MH ID EE007.08
Rim El 901
Inv El 893
Depth 8

MH ID EE007.07
Rim El 901
Inv El 892.5
Depth 8.5

MH ID EE007.03
Rim El 901
Inv El 892
Depth 9

MH ID EE007.02
Rim El 901
Inv El 891.5
Depth 9.5

MH ID EE007.05
Rim El 901
Inv El 891.8
Depth 9.2

MH ID EE007.06
Rim El 901
Inv El 892
Depth 9

MH ID EE007.01
Rim El 901
Inv El 891
Depth 10

MH ID EE007.04
Rim El 901
Inv El 891.5
Depth 9.5

MH ID EE007.35
Rim El 899.38
Inv El 896.55
Depth 2.83

MH ID EE007.33
Rim El 899
Inv El 895.6
Depth 3.4

MH ID EE007.31
Rim El 898.4
Inv El 895.3
Depth 3.16

MH ID EE007.36
Rim El 899.7
Inv El 897
Depth 2.7

MH ID EE007.34
Rim El 899.5
Inv El 896
Depth 3.5

MH ID EE007.32
Rim El 899
Inv El 896
Depth 3

MH ID EE007.00
Rim El 898.62
Inv El 890.95
Depth 7.67

MH ID EE005.00
Rim El 901
Inv El 890.4
Depth 10.6

MH ID EE006.00
Rim El 901
Inv El 890.6
Depth 10.4

MH ID EE004.00
Rim El 898.44
Inv El 890.03
Depth 8.41

MH ID EE050.04
Rim El 899.34
Inv El 894.96
Depth 4.38

MH ID EE050.03
Rim El 899.09
Inv El 894.44
Depth 4.65

MH ID EE050.00
Rim El 898.9
Inv El 892.45
Depth 6.45

MH ID EE050.01
Rim El 899.3
Inv El 893
Depth 6.3

MH ID EE050.02
Rim El 899.54
Inv El 894.04
Depth 5.5

8" PVC
8" VCP
15" PVC
15" Unk
6" PVC
18" PVC
12" PVC
8" Unk

City of Brawley
CALIFORNIA

Sewer Atlas Book

REVISIONS

DATE	REMARKS

LEGEND

- CITY BOUNDARY
- SERVICE AREA
- EASEMENT
- GRAVITY SEWER
- PRIVATE SEWER
- ABANDONED
- FORCE MAIN
- F.M. (PVT)
- CONCRETE ENCASED
- LATERAL
- SD STORM DRAIN
- MANHOLE
- CLEANOUT
- CATCH BASIN
- LS LIFT STATION
- SEWER FLOW DIRECTION
- MH ID / Rim El / Inv El / Depth — MH INSPECTED (CITY, PSOMAS OR AS-BUILTS)
- MH ID / Rim El / Inv El / Depth — MH ESTIMATE (DEPTH ±)

N W E S

Scale: 1 inch = 200'

0 50' 100' 200'

Projection:
NAD83 State Plane CA Zone 6

A B C D E F G H I J K L M N
1 2 3 4 5 6 7 8 9 10 11 12 13 14 15 16 17 18 19 20

Sewer Grid Index

E13

Print Date: October 2012

E13

D14

F14

E15

JENNIFER ST

DAVID ST

RONALD ST

STEVEN ST

LEGION RD

CALLE DEL SOL

CALLE LUNA

RICHARD AVE

EVELYN AVE

KELLEY AVE

AUSTIN DR

AUSTIN RD

STATE HWY 86

CITRUS VIEW PARK

JEFFREY A. THORTON PARK

PIONEERS MEMORIAL HOSPITAL

HELIO PAD

DESERT CENTER CONVALESCENT HOSPITAL

LIFT STATION #2

MH ID EE049.04 Rim El 900 Inv El 893 Depth 7

MH ID EE049.03 Rim El 899.5 Inv El 892.6 Depth 6.9

MH ID EE049.00 Rim El 899.4 Inv El 892.2 Depth 7.2

MH ID EE049.01 Rim El 900 Inv El 893 Depth 7

MH ID EE049.02 Rim El 900 Inv El 894 Depth 6

MH ID EE048.04 Rim El 900.1 Inv El 895.93 Depth 4.1667

MH ID EE048.03 Rim El 900 Inv El 894.1 Depth 5.9

MH ID EE048.00 Rim El 899.5 Inv El 892 Depth 7.5

MH ID EE048.01 Rim El 899.9 Inv El 892.5 Depth 7.4

MH ID EE048.02 Rim El 900.5 Inv El 893 Depth 7.5

MH ID EE047.04 Rim El 900.3 Inv El 893.06 Depth 7.24

MH ID EE047.03 Rim El 900 Inv El 892.26 Depth 7.74

MH ID EE047.00 Rim El 899.7 Inv El 891.5 Depth 8.2

MH ID EE047.01 Rim El 900.4 Inv El 892 Depth 8.4

MH ID EE047.02 Rim El 900.7 Inv El 893 Depth 7.7

MH ID EE044.00 Rim El 899.96 Inv El 891.29 Depth 8.67

MH ID EE045.04 Rim El 901.5 Inv El 892.5 Depth 9

MH ID EE045.03 Rim El 901 Inv El 892 Depth 9

MH ID EE045.00 Rim El 900.2 Inv El 891.5 Depth 8.7

MH ID EE045.01 Rim El 900.7 Inv El 892 Depth 8.7

MH ID EE045.02 Rim El 901 Inv El 893 Depth 8

MH ID EE046.00 Rim El 901.9 Inv El 892.13 Depth 9.77

MH ID EE028.00 Rim El 902.52 Inv El 895.79 Depth 6.73

MH ID EE027.00 Rim El 902.21 Inv El 894.29 Depth 7.92

MH ID EE026.00 Rim El 901.76 Inv El 894.83 Depth 6.93

MH ID EE025.00 Rim El 901.5 Inv El 894.25 Depth 7.25

MH ID EE030.00 Rim El 903.13 Inv El 896.63 Depth 6.5

MH ID EE029.00 Rim El 902.75 Inv El 896.1 Depth 6.65

MH ID EE021.00 Rim El 900.43 Inv El 892.59 Depth 7.84

MH ID EE022.00 Rim El 901.15 Inv El 892.98 Depth 8.17

MH ID EE023.00 Rim El 901.72 Inv El 893.38 Depth 8.34

MH ID EE024.01 Rim El 902 Inv El 894.25 Depth 7.75

MH ID EE024.02 Rim El 900.7 Inv El 894.5 Depth 6.2

MH ID EE024.03 Rim El 899.8 Inv El 895 Depth 4.8

MH ID EE024.00 Rim El 902.01 Inv El 893.68 Depth 8.33

MH ID EE043.01 Rim El 901.4 Inv El 896.5 Depth 4.9

MH ID EE040.00 Rim El 899.5 Inv El 892.83 Depth 6.67

MH ID EE043.00 Rim El 900.62 Inv El 894.54 Depth 6.08

MH ID EE042.00 Rim El 900 Inv El 893.96 Depth 6.04

MH ID EE041.00 Rim El 899.5 Inv El 893.34 Depth 6.16

MH ID EE043.04 Rim El 901.5 Inv El 896.03 Depth 5.47

MH ID EE043.05 Rim El 900.9 Inv El 896.15 Depth 4.75

MH ID EE043.06 Rim El 900.3 Inv El 896.3 Depth 4

8" VCP

8" PVC

12" Unk

6" Unk

8" Unk

15" Unk

0" Unk

City of Brawley CALIFORNIA

Sewer Atlas Book

REVISIONS

DATE	REMARKS

LEGEND

- CITY BOUNDARY
- SERVICE AREA
- EASEMENT
- GRAVITY SEWER
- PRIVATE SEWER
- ABANDONED
- FORCE MAIN
- F.M. (PVT)
- CONCRETE ENCASED
- LATERAL
- SD STORM DRAIN
- MANHOLE
- CLEANOUT
- CATCH BASIN
- LS LIFT STATION
- SEWER FLOW DIRECTION
- MH ID / Rim El / Inv El / Depth — MH INSPECTED (CITY, PSOMAS OR AS-BUILTS)
- MH ID / Rim El / Inv El / Depth — MH ESTIMATE (DEPTH ±)

N W E S

Scale: 1 inch = 200'

0 50' 100' 200'

Projection:
NAD83 State Plane CA Zone 6

A B C D E F G H I J K L M N

1 2 3 4 5 6 7 8 9 10 11 12 13 14 15 16 17 18 19 20

Sewer Grid Index

E14

Print Date: October 2012

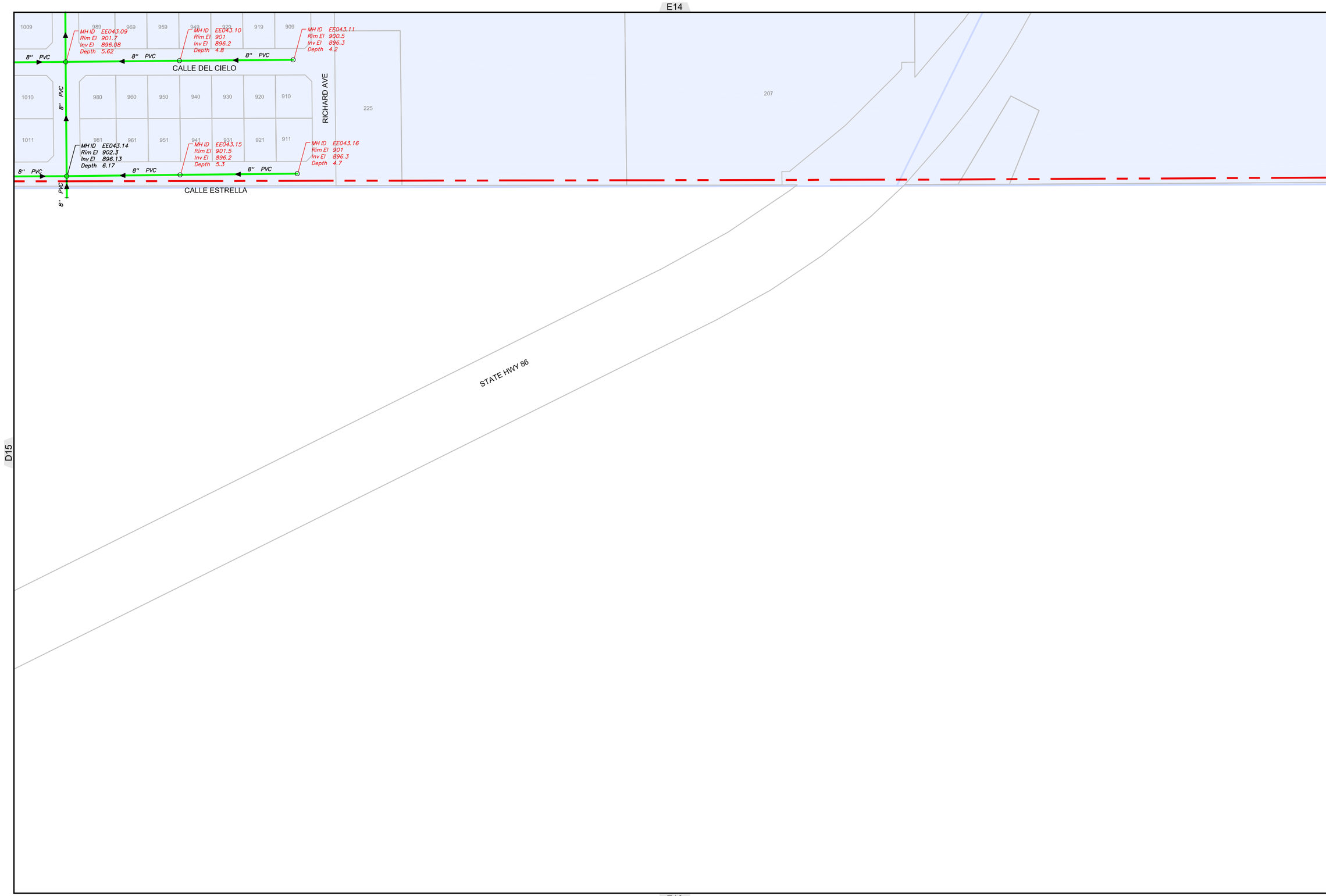

City of Brawley
CALIFORNIA

Sewer Atlas Book

REVISIONS

DATE	REMARKS

LEGEND

- CITY BOUNDARY
- SERVICE AREA
- EASEMENT
- GRAVITY SEWER
- PRIVATE SEWER
- ABANDONED
- FORCE MAIN
- F.M. (PVT)
- CONCRETE ENCASED
- LATERAL
- SD STORM DRAIN
- MANHOLE
- CLEANOUT
- CATCH BASIN
- LS LIFT STATION
- SEWER FLOW DIRECTION
- MH ID Rim El Inv El Depth — MH INSPECTED (CITY, PSOMAS OR AS-BUILTS)
- MH ID Rim El Inv El Depth — MH ESTIMATE (DEPTH ±)

N
W E
S

Scale: 1 inch = 200'

0 50' 100' 200'

Projection:
NAD83 State Plane CA Zone 6

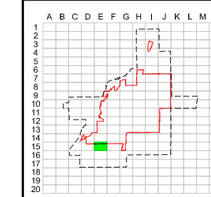

Sewer Grid Index

E15

Print Date: October 2012

F7

E8

G8

F9

HOVLEY RD

4700

RIVERVIEW CEMETERY

WESTERN AVE

RIDGE PARK DR

PARK VIEW DR

CRESTVIEW DR

RIDGE PARK

MAPLE CT

CEDAR CT

ASH ST

PATER ST

BIRCH ST

JONES ST

MH ID WC024.00
Rim El 878.01
Inv El 868.31
Depth 9.7

MH ID WC025.00
Rim El 878.02
Inv El 868.44
Depth 9.58

MH ID WC026.00
Rim El 878.5
Inv El 869.2
Depth 9.3

MH ID WC027.00
Rim El 878
Inv El 869.8
Depth 8.2

MH ID WC028.00
Rim El 878.9
Inv El 870.3
Depth 8.6

MH ID WC029.00
Rim El 879.37
Inv El 870.87
Depth 8.5

MH ID WC029.01
Rim El 881.08
Inv El 872.03
Depth 9.05

MH ID WC029.02
Rim El 881.38
Inv El 872.85
Depth 8.53

MH ID WC029.03
Rim El 881.3
Inv El 878.47
Depth 2.83

MH ID WC029.06
Rim El 880.47
Inv El 875.07
Depth 5.4

MH ID WC029.07
Rim El 880.22
Inv El 875.74
Depth 4.48

MH ID WC029.08
Rim El 880.44
Inv El 876.36
Depth 4.08

MH ID WC029.09
Rim El 880.46
Inv El 877.32
Depth 3.14

MH ID WC029.10
Rim El 881.28
Inv El 878.33
Depth 2.95

MH ID WC043.01
Rim El 881.53
Inv El 871.1
Depth 10.43

MH ID WC046.01
Rim El 880.96
Inv El 871.89
Depth 9.07

MH ID WC048.00
Rim El 881
Inv El 871.5
Depth 9.5

MH ID WC048.01
Rim El 882
Inv El 872
Depth 10

MH ID WC049.00
Rim El 881
Inv El 872
Depth 9

MH ID WC055.05
Rim El 882.7
Inv El 876.7
Depth 6

MH ID WC055.07
Rim El 883.7
Inv El 877.26
Depth 6.44

18" Unk

8" PVC

15" PVC

City of Brawley
CALIFORNIA

Sewer Atlas Book

REVISIONS	
DATE	REMARKS

LEGEND

- CITY BOUNDARY
- SERVICE AREA
- EASEMENT
- GRAVITY SEWER
- PRIVATE SEWER
- ABANDONED
- FORCE MAIN
- F.M. (PVT)
- CONCRETE ENCASED
- LATERAL
- SD STORM DRAIN
- MANHOLE
- CLEANOUT
- CATCH BASIN
- LS LIFT STATION
- SEWER FLOW DIRECTION
- MH ID / Rim El / Inv El / Depth — MH INSPECTED (CITY, PSOMAS OR AS-BUILTS)
- MH ID / Rim El / Inv El / Depth — MH ESTIMATE (DEPTH ±)

N W E S

Scale: 1 inch = 200'

0 50' 100' 200'

Projection:
NAD83 State Plane CA Zone 6

A B C D E F G H I J K L M N
1 2 3 4 5 6 7 8 9 10 11 12 13 14 15 16 17 18 19 20

Sewer Grid Index

F8

Print Date: October 2012

F8

F10

E9

G9

PAT WILLIAMS PARK

RIVERWOOD DR

MH ID WD029.04
Rim El 881.37
Inv El 877.15
Depth 4.22

MH ID WD029.03
Rim El 881.48
Inv El 874.04
Depth 7.44

DUARTE ST

MH ID WD004.12
Rim El 883
Inv El 878
Depth 5

MH ID WD004.11
Rim El 882.61
Inv El 877.68
Depth 4.93

MH ID WD004.13
Rim El 883
Inv El 878
Depth 5

MH ID WD004.14
Rim El 883
Inv El 879
Depth 4

MH ID WD004.08
Rim El 883
Inv El 877
Depth 6

MH ID WD004.07
Rim El 883
Inv El 876.75
Depth 6.25

MH ID WD004.09
Rim El 883
Inv El 877.44
Depth 5.56

MH ID WD004.10
Rim El 883
Inv El 878
Depth 5

EL CERRITO DR

JONES ST

JONES ST

MH ID WD004.05
Rim El 884
Inv El 877.3
Depth 6.7

MH ID WD004.04
Rim El 884
Inv El 876.36
Depth 7.64

MH ID WD004.06
Rim El 884.5
Inv El 877.6
Depth 6.9

TRAIL ST

TRAIL ST

MH ID WD004.02
Rim El 884.5
Inv El 877
Depth 7.5

MH ID WD004.01
Rim El 885
Inv El 876
Depth 9

MH ID WD004.03
Rim El 886
Inv El 877
Depth 9

6"SD

MH ID WD005.00
Rim El 885.61
Inv El 874.95
Depth 10.66

MH ID WD004.00
Rim El 885.86
Inv El 874.52
Depth 11.34

MH ID WD003.00
Rim El 886
Inv El 874
Depth 12

MH ID WD002.00
Rim El 886.84
Inv El 873.51
Depth 13.33

MH ID WD007.00
Rim El 884.55
Inv El 875.96
Depth 8.59

MH ID WD006.00
Rim El 884.45
Inv El 875.79
Depth 8.66

MH ID WD008.01
Rim El 885
Inv El 877.5
Depth 7.5

MH ID WD008.00
Rim El 885.01
Inv El 876.5
Depth 8.51

MH ID WD008.02
Rim El 885
Inv El 878
Depth 7

RIVER DR

RIVER DR

ALDER ST

MH ID WD009.00
Rim El 886.26
Inv El 876.92
Depth 9.34

MH ID WD009.01
Rim El 886
Inv El 879
Depth 7

MH ID WD009.02
Rim El 887
Inv El 879.5
Depth 7.5

MH ID WD029.00
Rim El 885.76
Inv El 874.86
Depth 10.9

MH ID WD030.00
Rim El 885.94
Inv El 876.74
Depth 9.2

MH ID WD031.00
Rim El 886
Inv El 877.3
Depth 8.7

MH ID WD030.01
Rim El 887.2
Inv El 880
Depth 7.2

PHIL D. SWING
ELEMENTARY SCHOOL

N RIO VISTA AVE

MAGNOLIA DR

MAGNOLIA ST

WESTERN AVE

MAPLE CT

MH ID WC050.00
Rim El 882
Inv El 872.3
Depth 9.7

MH ID WC049.01
Rim El 882
Inv El 872.5
Depth 9.5

BIRCH ST

MH ID WC049.02
Rim El 883
Inv El 873
Depth 10

MH ID WC030.00
Rim El 883.08
Inv El 871.67
Depth 11.41

MH ID WC055.06
Rim El 882
Inv El 874.5
Depth 7.5

MH ID WC051.00
Rim El 881.9
Inv El 872.6
Depth 9.3

MH ID WC055.04
Rim El 884.3
Inv El 877.7
Depth 6.6

SEQUOIA CT

PINE ST

MH ID WC055.03
Rim El 883.3
Inv El 877.14
Depth 6.16

MH ID WC052.00
Rim El 882
Inv El 873
Depth 9

MH ID WC052.01
Rim El 883
Inv El 873.25
Depth 9.75

SEQUOIA AVE

JONES ST

MH ID WC052.02
Rim El 882
Inv El 873.5
Depth 8.5

MH ID WC053.00
Rim El 882.1
Inv El 873.45
Depth 8.65

MH ID WC053.01
Rim El 882
Inv El 874
Depth 8

EUCALYPTUS AVE

MH ID WC055.02
Rim El 884.9
Inv El 878.16
Depth 6.74

EUCALYPTUS CT

MH ID WC055.01
Rim El 883.8
Inv El 877.58
Depth 6.22

MH ID WC053.02
Rim El 882
Inv El 875
Depth 7

MH ID WC031.00
Rim El 884.35
Inv El 872.6
Depth 11.75

MH ID WC056.00
Rim El 884
Inv El 876.32
Depth 7.68

JONES ST

MH ID WC055.00
Rim El 883.62
Inv El 875.62
Depth 8

MH ID WC054.00
Rim El 883.01
Inv El 874.91
Depth 8.1

MH ID WC054.01
Rim El 882
Inv El 875.5
Depth 6.5

MH ID WC054.02
Rim El 881
Inv El 876
Depth 5

FLAMMANG AVE

MH ID WC054.03
Rim El 882
Inv El 876.5
Depth 5.5

MH ID WC032.00
Rim El 885.41
Inv El 873
Depth 12.41

MH ID WC033.00
Rim El 885.84
Inv El 873.17
Depth 12.67

MH ID WC033.01
Rim El 885.5
Inv El 874.22
Depth 11.28

RIVER DR

MH ID WC033.02
Rim El 885
Inv El 875.3
Depth 9.7

MH ID WD001.00
Rim El 886.84
Inv El 873.43
Depth 13.41

MH ID WD032.00
Rim El 886.38
Inv El 878.48
Depth 7.9

MH ID WD033.00
Rim El 887.65
Inv El 879.15
Depth 8.5

MH ID WD034.00
Rim El 886
Inv El 879.66
Depth 6.34

RIVER DR

EDWARD SOTO FIELD

N 1ST ST

N WESTERN AVE

SUNSET DR

MH ID WD032.01
Rim El 887
Inv El 884
Depth 3

MH ID WD033.01
Rim El 886.5
Inv El 879.5
Depth 7

WARNE FIELD

WARNE FIELD

City of Brawley
CALIFORNIA

Sewer Atlas Book

REVISIONS

DATE	REMARKS

LEGEND

- CITY BOUNDARY
- SERVICE AREA
- EASEMENT
- GRAVITY SEWER
- PRIVATE SEWER
- ABANDONED
- FORCE MAIN
- F.M. (PVT)
- CONCRETE ENCASED
- LATERAL
- SD STORM DRAIN
- MANHOLE
- CLEANOUT
- CATCH BASIN
- LS LIFT STATION
- SEWER FLOW DIRECTION
- MH ID / Rim El / Inv El / Depth — MH INSPECTED (CITY, PSOMAS OR AS-BUILTS)
- MH ID / Rim El / Inv El / Depth — MH ESTIMATE (DEPTH ±)

N W E S

Scale: 1 inch = 200'

0 50' 100' 200'

Projection:
NAD83 State Plane CA Zone 6

A B C D E F G H I J K L M N
1 2 3 4 5 6 7 8 9 10 11 12 13 14 15 16 17 18 19 20

Sewer Grid Index

F9

Print Date: October 2012

F9

E10

G10

F11

MAGNOLIA ST

W "A" ST

W "B" ST

W "C" ST

W "D" ST

W "E" ST

N RIO VISTA AVE

N EL CERRITO DR

DRIFTWOOD PL

BOSWELL CT

PHIL D. SWING ELEMENTARY SCHOOL

N WESTERN AVE

SUNSET DR

N 1ST ST

ELKS CLUB YOUTH BLDG

WARNE FIELD

ABE GONZALEZ PARK (formerly Hawthorne Park)

MH ID WD010.00 Rim El 887.59 Inv El 877.51 Depth 10.08
MH ID WD012.01 Rim El 889 Inv El 878.5 Depth 10.5
MH ID WD011.00 Rim El 887.88 Inv El 877.55 Depth 10.33
MH ID WD011.01 Rim El 887.9 Inv El 878.8 Depth 9.1
MH ID WD011.02 Rim El 888 Inv El 880 Depth 8
MH ID WD012.00 Rim El 888.53 Inv El 878.27 Depth 10.26
MH ID WD013.00 Rim El 888.82 Inv El 878.07 Depth 10.75
MH ID WD014.00 Rim El 889.58 Inv El 878.38 Depth 11.2
MH ID WD014.01 Rim El 888.4 Inv El 881.4 Depth 7
MH ID WD014.02 Rim El 888.7 Inv El 882.9 Depth 5.8
MH ID WD015.00 Rim El 889.88 Inv El 878.63 Depth 11.25
MH ID WD015.01 Rim El 890 Inv El 880 Depth 10
MH ID WD016.00 Rim El 890.2 Inv El 879.09 Depth 11.11
MH ID WD017.00 Rim El 890.73 Inv El 879.39 Depth 11.34
MH ID WD017.01 Rim El 891 Inv El 880.5 Depth 10.5
MH ID WD017.02 Rim El 890 Inv El 881 Depth 9
MH ID WD017.03 Rim El 890 Inv El 881.5 Depth 8.5
MH ID WD018.00 Rim El 890.66 Inv El 879.16 Depth 11.5
MH ID WD018.01 Rim El 890 Inv El 879.5 Depth 10.5
MH ID WD019.00 Rim El 890.94 Inv El 879.53 Depth 11.41
MH ID WD019.01 Rim El 891 Inv El 881 Depth 10
MH ID WD019.02 Rim El 890 Inv El 881.5 Depth 8.5
MH ID WD019.03 Rim El 890 Inv El 882 Depth 8
MH ID WD019.04 Rim El 890 Inv El 892.5 Depth 7.5
MH ID WD020.00 Rim El 890.96 Inv El 879.62 Depth 11.34
MH ID WD021.00 Rim El 891.52 Inv El 879.93 Depth 11.59
MH ID WD021.01 Rim El 892 Inv El 880.5 Depth 11.5
MH ID WD022.00 Rim El 891.68 Inv El 880.1 Depth 11.58
MH ID WD022.01 Rim El 891.2 Inv El 881.7 Depth 9.5
MH ID WD022.02 Rim El 890.7 Inv El 883.2 Depth 7.5
MH ID WD022.03 Rim El 890.3 Inv El 885.47 Depth 4.83
MH ID WD022.04 Rim El 890.3 Inv El 886.3 Depth 4
MH ID WD023.00 Rim El 892.07 Inv El 880.32 Depth 11.75
MH ID WD024.00 Rim El 892.65 Inv El 880.82 Depth 11.83
MH ID WD024.01 Rim El 892 Inv El 881.5 Depth 10.5
MH ID WD024.02 Rim El 892.09 Inv El 884.44 Depth 7.65
MH ID WD024.03 Rim El 891.41 Inv El 885.41 Depth 6
MH ID WD024.04 Rim El 891.5 Inv El 886 Depth 5.5
MH ID WD024.05 Rim El 893.06 Inv El 881.14 Depth 11.92
MH ID WD025.00 Rim El 893.7 Inv El 884.28 Depth 9.42
MH ID WD025.01 Rim El 893.27 Inv El 881.1 Depth 12.17
MH ID WD026.00
MH ID WD032.02 Rim El 887.5 Inv El 884.5 Depth 3
MH ID WD033.02 Rim El 887.6 Inv El 880 Depth 7.6
MH ID CD029.03 Rim El 887.7 Inv El 882.2 Depth 5.5
MH ID CD029.04 Rim El 888 Inv El 883 Depth 5
MH ID CD029.05 Rim El 889 Inv El 883.5 Depth 5.5
MH ID CD033.03 Rim El 889.3 Inv El 884.8 Depth 4.5
MH ID CD033.04 Rim El 890 Inv El 885.2 Depth 4.8
MH ID CD033.05 Rim El 890 Inv El 885.5 Depth 4.5
MH ID CD034.00 Rim El 889 Inv El 883.5 Depth 5.5
MH ID CD035.00 Rim El 889 Inv El 884 Depth 5
MH ID CD036.00 Rim El 889 Inv El 884.5 Depth 4.5
MH ID CD010.17 Rim El 890 Inv El 884 Depth 6
MH ID CD010.18 Rim El 890.66 Inv El 884.86 Depth 5.8
MH ID CD010.19 Rim El 891.5 Inv El 885.6 Depth 5.9

8" VCP
12" VCP
18" VCP
6" PVC
8" PVC

City of Brawley CALIFORNIA

Sewer Atlas Book

REVISIONS

DATE	REMARKS

LEGEND

- CITY BOUNDARY
- SERVICE AREA
- EASEMENT
- GRAVITY SEWER
- PRIVATE SEWER
- ABANDONED
- FORCE MAIN
- F.M. (PVT)
- CONCRETE ENCASED
- LATERAL
- SD STORM DRAIN
- MANHOLE
- CLEANOUT
- CATCH BASIN
- LS LIFT STATION
- SEWER FLOW DIRECTION
- MH ID / Rim El / Inv El / Depth — MH INSPECTED (CITY, PSOMAS OR AS-BUILTS)
- MH ID / Rim El / Inv El / Depth — MH ESTIMATE (DEPTH ±)

N W E S

Scale: 1 inch = 200'

0 50' 100' 200'

Projection: NAD83 State Plane CA Zone 6

A B C D E F G H I J K L M N

1 2 3 4 5 6 7 8 9 10 11 12 13 14 15 16 17 18 19 20

Sewer Grid Index

F10

Print Date: October 2012

F10

E11

G11

F12

W MAIN ST

W "G" ST

W "H" ST

W "I" ST

W "J" ST

N RIO VISTA AVE

S RIO VISTA AVE

S EL CERRITO DR

S WESTERN AVE

N 1ST ST

S 1ST ST

ANDRITA PL

WILLARD AVE

SYCAMORE DR

JEFF KISSEE PARK

PUBLIC WORKS DEPARTMENT

CITY WATER WORKS

City of Brawley
CALIFORNIA

Sewer Atlas Book

REVISIONS

DATE	REMARKS

LEGEND

- CITY BOUNDARY
- SERVICE AREA
- EASEMENT
- GRAVITY SEWER
- PRIVATE SEWER
- ABANDONED
- FORCE MAIN
- F.M. (PVT)
- CONCRETE ENCASED
- LATERAL
- SD — STORM DRAIN
- MANHOLE
- CLEANOUT
- CATCH BASIN
- LS — LIFT STATION
- SEWER FLOW DIRECTION
- MH ID / Rim El / Inv El / Depth — MH INSPECTED (CITY, PSOMAS OR AS-BUILTS)
- MH ID / Rim El / Inv El / Depth — MH ESTIMATE (DEPTH ±)

N
W E
S

Scale: 1 inch = 200'

0 50' 100' 200'

Projection:
NAD83 State Plane CA Zone 6

A B C D E F G H I J K L M N
1 2 3 4 5 6 7 8 9 10 11 12 13 14 15 16 17 18 19 20

Sewer Grid Index

F11

Print Date: October 2012

F11

E12

G12

F13

W "K" ST

ALLEN ST

S RIO VISTA AVE

S EL CERRITO DR

S WESTERN AVE

S 1ST ST

BRAWLEY AVE

SYCAMORE DR

DE ANZA PL

CATTLE CALL DR

CITY OF BRAWLEY
PUBLIC WORKS YARD

STATE HWY 86

METHODIST
CHURCH
OF BRAWLEY

MYRON D. WITTER
ELEMENTARY SCHOOL

MALAN ST

TYLER PL

KINDIG AVE

MACKENZIE PL

SHELBIE AVE

EMMA PL

MH ID WE013.06
Rim El 897.9
Inv El 890.95
Depth 6.95

MH ID WE013.07
Rim El 897.43
Inv El 891.63
Depth 5.8

MH ID WE008.00
Rim El 897.93
Inv El 886.5
Depth 11.43

MH ID WE007.04
Rim El 896
Inv El 891
Depth 5

MH ID WE007.03
Rim El 896
Inv El 890
Depth 6

MH ID WE007.02
Rim El 896.38
Inv El 889.73
Depth 6.65

MH ID WE007.05
Rim El 896
Inv El 891
Depth 5

MH ID WE013.09
Rim El 898
Inv El 891.8
Depth 6.2

MH ID WE013.10
Rim El 898
Inv El 892
Depth 6

MH ID WE007.07
Rim El 898
Inv El 891
Depth 7

MH ID WE007.06
Rim El 897.34
Inv El 890.39
Depth 6.95

MH ID WE007.08
Rim El 897
Inv El 891
Depth 6

MH ID WE007.10
Rim El 896
Inv El 892.5
Depth 3.5

MH ID WE007.09
Rim El 897
Inv El 892
Depth 5

MH ID CE006.11
Rim El 896
Inv El 889.5
Depth 6.5

MH ID CE006.10
Rim El 905
Inv El 889
Depth 6

MH ID CE006.09
Rim El 894.8
Inv El 888.3
Depth 6.5

MH ID CE006.08
Rim El 894
Inv El 888.28
Depth 5.72

MH ID CE006.14
Rim El 895.4
Inv El 889.9
Depth 5.5

MH ID CE006.12
Rim El 895.4
Inv El 889
Depth 6.4

MH ID CE006.13
Rim El 895.3
Inv El 889.8
Depth 5.5

MH ID CE006.16
Rim El 897
Inv El 901
Depth 6

MH ID CE006.15
Rim El 894
Inv El 900
Depth 4

MH ID CE008.12
Rim El 895
Inv El 889
Depth 6

MH ID CE008.17
Rim El 896
Inv El 891.5
Depth 4.5

MH ID CE008.14
Rim El 895.2
Inv El 890.5
Depth 4.7

MH ID CE008.13
Rim El 895.2
Inv El 890.37
Depth 4.83

MH ID CE008.15
Rim El 895.6
Inv El 890.75
Depth 4.25

MH ID CE008.16
Rim El 896
Inv El 891
Depth 5

MH ID WE013.14
Rim El 898
Inv El 892
Depth 6

MH ID WE013.16
Rim El 898.5
Inv El 892.5
Depth 6

MH ID WE007.14
Rim El 898
Inv El 892
Depth 6

MH ID WE007.12
Rim El 898
Inv El 891.5
Depth 6.5

MH ID WE007.11
Rim El 897.4
Inv El 890.9
Depth 6.5

MH ID WE007.15
Rim El 896
Inv El 892
Depth 4

MH ID WE013.15
Rim El 899
Inv El 893
Depth 6

MH ID WE013.17
Rim El 899
Inv El 893
Depth 6

MH ID WE007.13
Rim El 898
Inv El 892
Depth 6

MH ID WE007.16
Rim El 898.3
Inv El 892
Depth 6.3

MH ID WE007.17
Rim El 898.22
Inv El 892.24
Depth 5.98

MH ID WE007.19
Rim El 897.67
Inv El 892.67
Depth 5

MH ID WE007.18
Rim El 898.13
Inv El 892.38
Depth 5.75

MH ID WE007.22
Rim El 898.5
Inv El 894
Depth 4.5

MH ID WE007.21
Rim El 898.5
Inv El 893.5
Depth 5

MH ID WE007.25
Rim El 900
Inv El 893.7
Depth 6.3

MH ID WE007.20
Rim El 898.59
Inv El 893.16
Depth 5.43

MH ID WE007.23
Rim El 899.27
Inv El 893.62
Depth 5.65

MH ID WE007.24
Rim El 900
Inv El 894
Depth 6

MH ID WE007.26
Rim El 899.9
Inv El 893.85
Depth 6.05

MH ID WE007.27
Rim El 899
Inv El 894
Depth 5

MH ID ED013.05
Rim El 895.05
Inv El 887.59
Depth 7.46

MH ID ED013.04
Rim El 895.29
Inv El 887.29
Depth 8

MH ID ED014.03
Rim El 894.8
Inv El 888.71
Depth 6.09

MH ID ED014.04
Rim El 895.79
Inv El 889.06
Depth 6.73

MH ID ED013.03
Rim El 894.61
Inv El 886.77
Depth 7.84

MH ID ED014.02
Rim El 894.9
Inv El 888.25
Depth 6.65

MH ID ED013.02
Rim El 894.06
Inv El 886.5
Depth 7.56

MH ID ED011.04
Rim El 894.76
Inv El 886.95
Depth 7.81

MH ID ED011.03
Rim El 892.96
Inv El 886.27
Depth 6.69

MH ID ED012.04
Rim El 893.61
Inv El 887.96
Depth 5.65

MH ID ED012.03
Rim El 893.95
Inv El 887.93
Depth 6.02

MH ID ED012.02
Rim El 893.12
Inv El 887.07
Depth 6.05

MH ID ED011.02
Rim El 892.72
Inv El 885.79
Depth 6.93

City of Brawley
CALIFORNIA

Sewer Atlas Book

REVISIONS

DATE	REMARKS

LEGEND

- CITY BOUNDARY
- SERVICE AREA
- EASEMENT
- GRAVITY SEWER
- PRIVATE SEWER
- ABANDONED
- FORCE MAIN
- F.M. (PVT)
- CONCRETE ENCASED
- LATERAL
- SD STORM DRAIN
- MANHOLE
- CLEANOUT
- CATCH BASIN
- LS LIFT STATION
- SEWER FLOW DIRECTION
- MH ID / Rim El / Inv El / Depth — MH INSPECTED (CITY, PSOMAS OR AS-BUILTS)
- MH ID / Rim El / Inv El / Depth — MH ESTIMATE (DEPTH ±)

N W E S

Scale: 1 inch = 200'

0 50' 100' 200'

Projection:
NAD83 State Plane CA Zone 6

A B C D E F G H I J K L M N
1 2 3 4 5 6 7 8 9 10 11 12 13 14 15 16 17 18 19 20

Sewer Grid Index

F12

Print Date: October 2012

City of Brawley
CALIFORNIA

Sewer Atlas Book

REVISIONS

DATE	REMARKS

LEGEND

CITY BOUNDARY
SERVICE AREA
EASEMENT
GRAVITY SEWER
PRIVATE SEWER
ABANDONED
FORCE MAIN
F.M. (PVT)
CONCRETE ENCASED
LATERAL
STORM DRAIN
MANHOLE
CLEANOUT
CATCH BASIN
LIFT STATION
SEWER FLOW DIRECTION
MH INSPECTED (CITY, PSOMAS OR AS-BUILTS)
MH ESTIMATE (DEPTH ±)

Scale: 1 inch = 200'

Projection:
NAD83 State Plane CA Zone 6

Sewer Grid Index

F13

Print Date: October 2012

F13

STATE HWY 86

8" PVC

MH ID ED015.18
Rim El 898.6
Inv El 889.58
Depth 9.02

8" PVC

MH ID ED015.19
Rim El 898.74
Inv El 889.75
Depth 8.99

MH ID ED015.20
Rim El 898.31
Inv El 889.45
Depth 8.86

WAL-MART
SUPERCENTER
250

MH ID ED015.08
Rim El 898.04
Inv El 887.08
Depth 10.96

8" PVC

MH ID ED015.09
Rim El 898.03
Inv El 889.25
Depth 8.78

6" PVC

8" PVC

MH ID ED015.10
Rim El 897.86
Inv El 890.13
Depth 7.73

WESTERN AVE

MONTEREY ST

MONTEREY ST

S 1ST ST

MH ID ED024.07
Rim El 892.66
Inv El 883.59
Depth 9.07

8" PVC

MH ID ED024.06
Rim El 893.95
Inv El 882.91
Depth 11.04

8" PVC

BRANDING IRON AVE

APPALOOSA ST

MH ID ED024.05
Rim El 893.07
Inv El 882.23
Depth 10.84

E14

LEGION RD

4275

G14

F15

City of Brawley
CALIFORNIA

Sewer Atlas Book

REVISIONS

DATE	REMARKS

LEGEND

- CITY BOUNDARY
- SERVICE AREA
- EASEMENT
- GRAVITY SEWER
- PRIVATE SEWER
- ABANDONED
- FORCE MAIN
- F.M. (PVT)
- CONCRETE ENCASED
- LATERAL
- SD STORM DRAIN
- MANHOLE
- CLEANOUT
- CATCH BASIN
- LS LIFT STATION
- SEWER FLOW DIRECTION
- MH ID / Rim El / Inv El / Depth — MH INSPECTED (CITY, PSOMAS OR AS-BUILTS)
- MH ID / Rim El / Inv El / Depth — MH ESTIMATE (DEPTH ±)

N
W E
S

Scale: 1 inch = 200'

0 50' 100' 200'

Projection:
NAD83 State Plane CA Zone 6

A B C D E F G H I J K L M N
1 2 3 4 5 6 7 8 9 10 11 12 13 14 15 16 17 18 19 20

Sewer Grid Index

F14

Print Date: October 2012

NEW RIVER

4750

4698

MH ID WB003.00
Rim El 867.85
Inv El 860.51
Depth 7.34

MH ID WB002.00
Rim El 870.93
Inv El 861.28
Depth 9.65

MH ID WB004.00
Rim El 868.49
Inv El 860.57
Depth 7.92

MH ID WB010.00
Rim El 871.01
Inv El 861.59
Depth 9.42

MH ID WB009.00
Rim El 870.17
Inv El 861.92
Depth 8.25

MH ID WB005.00
Rim El 870.99
Inv El 861.15
Depth 9.84

MH ID WB011.00
Rim El 870.8
Inv El 861.97
Depth 8.83

MH ID WB009.01
Rim El 871.38
Inv El 864.38
Depth 7

MH ID WB006.00
Rim El 870.12
Inv El 861.62
Depth 8.5

MH ID WB012.00
Rim El 870.18
Inv El 863.02
Depth 7.16

MH ID WB009.02
Rim El 872.41
Inv El 864.91
Depth 7.5

MH ID WC001.00
Rim El 871.77
Inv El 863.11
Depth 8.66

MH ID WB013.00
Rim El 871.77
Inv El 862.43
Depth 9.34

MH ID WB009.03
Rim El 872.99
Inv El 865.41
Depth 7.58

MH ID WC002.00
Rim El 871.59
Inv El 863.09
Depth 8.5

MH ID WC008.00
Rim El 871.57
Inv El 863.74
Depth 7.83

MH ID WB009.04
Rim El 874.13
Inv El 866.13
Depth 8

MH ID WC009.00
Rim El 872.66
Inv El 864.4
Depth 8.26

MH ID WC003.00
Rim El 876.72
Inv El 864.97
Depth 11.75

MH ID WC004.00
Rim El 873.97
Inv El 865.64
Depth 8.33

MH ID WC005.00
Rim El 873.12
Inv El 866.29
Depth 6.83

MH ID WC006.00
Rim El 873.19
Inv El 866.19
Depth 7

MH ID WC007.00
Rim El 873.77
Inv El 866.27
Depth 7.5

MH ID WC010.00
Rim El 876.54
Inv El 864.9
Depth 11.64

MH ID WC010.01
Rim El 876.5
Inv El 865
Depth 11.5

MH ID WC016.00
Rim El 873.01
Inv El 866.11
Depth 6.9

MH ID WC015.00
Rim El 873.84
Inv El 865.44
Depth 8.4

MH ID WC017.00
Rim El 873.3
Inv El 866.11
Depth 7.19

MH ID WC014.00
Rim El 876.58
Inv El 865.08
Depth 11.5

MH ID WB009.05
Rim El 874.62
Inv El 866.62
Depth 8

MH ID WC020.00
Rim El 872.8
Inv El 867.21
Depth 5.59

MH ID WC018.00
Rim El 873.61
Inv El 866.11
Depth 7.5

MH ID WC019.00
Rim El 873.15
Inv El 867.01
Depth 6.14

MH ID WC011.00
Rim El 877.74
Inv El 869.82
Depth 7.92

MH ID WC015.01
Rim El 873.6
Inv El 866.51
Depth 7.09

MH ID WC015.02
Rim El 874.85
Inv El 870.159
Depth 4.691

MH ID WB009.06
Rim El 875.94
Inv El 867.27
Depth 8.67

MH ID WC016.01
Rim El 872
Inv El 867
Depth 5

MH ID WC022.00
Rim El 872.4
Inv El 867.5
Depth 4.9

MH ID WC021.00
Rim El 871.1
Inv El 867.38
Depth 3.72

18" Unk
12" Unk
0 Unk
18" PVC
12" PVC
8" PVC
15" PVC

ALAMO ST
PECAN ST
WALNUT ST
CHESTNUT AVE
ACORN CT
OLIVE WY

City of Brawley
CALIFORNIA

Sewer Atlas Book

REVISIONS

DATE	REMARKS

LEGEND

- CITY BOUNDARY
- SERVICE AREA
- EASEMENT
- GRAVITY SEWER
- PRIVATE SEWER
- ABANDONED
- FORCE MAIN
- F.M. (PVT)
- CONCRETE ENCASED
- LATERAL
- SD STORM DRAIN
- MANHOLE
- CLEANOUT
- CATCH BASIN
- LS LIFT STATION
- SEWER FLOW DIRECTION
- MH ID / Rim El / Inv El / Depth — MH INSPECTED (CITY, PSOMAS OR AS-BUILTS)
- MH ID / Rim El / Inv El / Depth — MH ESTIMATE (DEPTH ±)

N W E S

Scale: 1 inch = 200'

0 50' 100' 200'

Projection:
NAD83 State Plane CA Zone 6

A B C D E F G H I J K L M N
1 2 3 4 5 6 7 8 9 10 11 12 13 14 15 16 17 18 19 20

Sewer Grid Index

G7

Print Date: October 2012

MESQUITE AVE
CHESTNUT AVE
PECAN ST
WILLOW CT
WALNUT ST
N IMPERIAL AVE
PECAN CT
JONES ST
ELM CT
MESQUITE WAY
APPLE WAY
PINE CT
CEDAR CT
EUCALYPTUS AVE
ASH ST
BIRCH ST
JOSHUA AVE
KIM LN
WALNUT CT
7TH ST
CHRISTINE CARMARGO ST
ROBERTO NORIEGA ST
FLAMMANG AVE

IMPERIAL VALLEY HOUSING AUTHORITY
4650
IMPERIAL VALLEY HOUSING AUTHORITY
820
IMPERIAL VALLEY HOUSING AUTHORITY

MH ID WC034.00 Rim El 872 Inv El 867.8 Depth 4.2
MH ID WC035.00 Rim El 873 Inv El 867.8 Depth 5.2
MH ID WC016.02 Rim El 874.11 Inv El 867.72 Depth 6.39
MH ID WC016.03 Rim El 874.51 Inv El 867.96 Depth 6.55
MH ID WC015.03 Rim El 874.4 Inv El 867.09 Depth 7.31
MH ID WC015.04 Rim El 876.65 Inv El 870.35 Depth 6.3
MH ID WC012.00 Rim El 878.17 Inv El 870.34 Depth 7.83
MH ID WC015.05 Rim El 875.8 Inv El 868.77 Depth 7.03
MH ID WC015.06 Rim El 877 Inv El 871.5 Depth 5.5
MH ID WC023.00 Rim El 875.26 Inv El 867.61 Depth 7.65
MH ID WC023.01 Rim El 878.1 Inv El 868.54 Depth 9.56
MH ID WC036.00 Rim El 875.63 Inv El 867.9 Depth 7.73
MH ID WC037.00 Rim El 876 Inv El 868.9 Depth 7.1
MH ID WC038.00 Rim El 880.24 Inv El 870.98 Depth 9.26
MH ID WC013.00 Rim El 879.26 Inv El 871.59 Depth 7.67
MH ID WC013.01 Rim El 878.36 Inv El 871.86 Depth 6.5
MH ID WC039.00 Rim El 879.09 Inv El 871.4 Depth 7.69
MH ID WC041.01 Rim El 877.7 Inv El 868.98 Depth 8.72
MH ID WC040.00 Rim El 878 Inv El 869.3 Depth 8.7
MH ID WC042.04 Rim El 879.1 Inv El 873.71 Depth 5.39
MH ID WC013.02 Rim El 878.21 Inv El 872.54 Depth 5.67
MH ID WC038.01 Rim El 879.91 Inv El 871.55 Depth 8.36
MH ID WC038.02 Rim El 880.08 Inv El 874.32 Depth 5.76
MH ID WC041.00 Rim El 879.95 Inv El 869.65 Depth 10.3
MH ID WC042.00 Rim El 879.95 Inv El 869.96 Depth 9.99
MH ID WC013.04 Rim El 877.94 Inv El 872.44 Depth 5.5
MH ID WC013.05 Rim El 880 Inv El 874 Depth 6
MH ID WC042.01 Rim El 879.37 Inv El 872.4 Depth 6.97
MH ID WC013.03 Rim El 878.17 Inv El 872.59 Depth 5.58
MH ID WC044.00 Rim El 879.28 Inv El 870.03 Depth 9.25
MH ID WC043.00 Rim El 879.6 Inv El 870 Depth 9.6
MH ID WC042.02 Rim El 879 Inv El 872.7 Depth 6.3
MH ID WC042.03 Rim El 878.43 Inv El 873.02 Depth 5.41
MH ID WC038.03 Rim El 878 Inv El 872.1 Depth 5.9
MH ID WC038.04 Rim El 878.9 Inv El 872.51 Depth 6.39
MH ID WC045.00 Rim El 879.5 Inv El 870.25 Depth 9.25
MH ID WC044.01 Rim El 882.29 Inv El 871.02 Depth 11.27
MH ID WC042.05 Rim El 879.03 Inv El 873.48 Depth 5.55
MH ID WC038.05 Rim El 879.22 Inv El 872.66 Depth 6.56
MH ID WC038.06 Rim El 880.08 Inv El 875.46 Depth 4.62
MH ID WC044.02 Rim El 881.64 Inv El 871.3 Depth 10.34
MH ID WC013.06 Rim El 880 Inv El 873 Depth 7
MH ID WC013.07 Rim El 880 Inv El 874 Depth 6
MH ID WC044.03 Rim El 881.33 Inv El 871.6 Depth 9.73
MH ID WC044.18 Rim El 880 Inv El 871.5 Depth 8.5
MH ID WC044.19 Rim El 880 Inv El 872 Depth 8
MH ID WC044.26 Rim El 882.52 Inv El 875.78 Depth 6.74
MH ID WC046.00 Rim El 880.64 Inv El 871 Depth 9.64
MH ID WC013.11 Rim El 880 Inv El 875.5 Depth 4.5
MH ID WC013.14 Rim El 880 Inv El 875.5 Depth 4.5
MH ID WC047.00 Rim El 880.5 Inv El 871.25 Depth 9.25
MH ID WC044.11 Rim El 880 Inv El 871.5 Depth 8.5
MH ID WC046.02 Rim El 881.05 Inv El 871.81 Depth 9.24
MH ID WC044.04 Rim El 880.36 Inv El 871.41 Depth 8.95
MH ID WC044.12 Rim El 880 Inv El 871.75 Depth 8.25
MH ID WC044.05 Rim El 880 Inv El 872 Depth 8
MH ID WC044.20 Rim El 881 Inv El 872.5 Depth 8.5
MH ID WB009.07 Rim El 875.5 Inv El 867.5 Depth 8
MH ID WB009.08 Rim El 875.84 Inv El 867.84 Depth 8
MH ID WB009.09 Rim El 876.85 Inv El 868.6 Depth 8.25
MH ID WB009.10 Rim El 876.43 Inv El 868.84 Depth 7.59
MH ID WB009.11 Rim El 876.57 Inv El 869.24 Depth 7.33
MH ID WB009.13 Rim El 878 Inv El 871 Depth 7
MH ID WB009.12 Rim El 877.55 Inv El 870.22 Depth 7.33
MH ID WB009.15 Rim El 878.5 Inv El 872 Depth 6.5
MH ID WB009.14 Rim El 878.03 Inv El 870.69 Depth 7.34

18" Unk
15" PVC
12" PVC
10" PVC
8" PVC
12" Unk
8" Unk
12" Unk

City of Brawley
CALIFORNIA

Sewer Atlas Book

REVISIONS

DATE	REMARKS

LEGEND

- CITY BOUNDARY
- SERVICE AREA
- EASEMENT
- GRAVITY SEWER
- PRIVATE SEWER
- ABANDONED
- FORCE MAIN
- F.M. (PVT)
- CONCRETE ENCASED
- LATERAL
- SD STORM DRAIN
- MANHOLE
- CLEANOUT
- CATCH BASIN
- LS LIFT STATION
- SEWER FLOW DIRECTION
- MH ID / Rim El / Inv El / Depth — MH INSPECTED (CITY, PSOMAS OR AS-BUILTS)
- MH ID / Rim El / Inv El / Depth — MH ESTIMATE (DEPTH ±)

N W E S

Scale: 1 inch = 200'

0 50' 100' 200'

Projection:
NAD83 State Plane CA Zone 6

A B C D E F G H I J K L M N
1 2 3 4 5 6 7 8 9 10 11 12 13 14 15 16 17 18 19 20

Sewer Grid Index

G8

Print Date: October 2012

PROPOSED PARKSIDE PARK

IMPERIAL VALLEY HOUSING AUTHORITY

VOLUNTEER PARK (Baseball Fields)

NATIONAL GUARD

ED WIEST BASEBALL FIELD

BLAKE DAVIS SKATE PARK

LIONS RECREATION CENTER & POOL

BEECHEY FIELD

B.U.H.S.

FLAMMANG AVE

EUCALYPTUS AVE

LAUREL AVE

JOSHUA AVE

PATER ST

ASH ST

EUCALYPTUS AVE

CHERRY CT

SPRUCE CT

HICKORY CT

RIVER DR

N IMPERIAL AVE

N IMPERIAL AVE

N 3RD ST

N 3RD ST

N 5TH ST

N 7TH ST

7TH ST

ABEL VELASCO ST

CRISTINA NAJAR ST

ARMANDO AVILES ST

SOCORRO JUAREZ ST

ADLER ST

ADLER ST

MAGNOLIA ST

MAGNOLIA ST

F9

H9

G10

City of Brawley
CALIFORNIA

Sewer Atlas Book

REVISIONS

DATE	REMARKS

LEGEND

- CITY BOUNDARY
- SERVICE AREA
- EASEMENT
- GRAVITY SEWER
- PRIVATE SEWER
- ABANDONED
- FORCE MAIN
- F.M. (PVT)
- CONCRETE ENCASED
- LATERAL
- SD STORM DRAIN
- MANHOLE
- CLEANOUT
- CATCH BASIN
- LS LIFT STATION
- SEWER FLOW DIRECTION
- MH ID / Rim El / Inv El / Depth — MH INSPECTED (CITY, PSOMAS OR AS-BUILTS)
- MH ID / Rim El / Inv El / Depth — MH ESTIMATE (DEPTH ±)

N
W E
S

Scale: 1 inch = 200'

0 50' 100' 200'

Projection:
NAD83 State Plane CA Zone 6

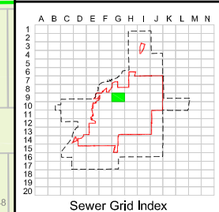

Sewer Grid Index

G9

Print Date: October 2012

G9

G11

F10

H10

LIONS RECREATION CENTER & POOL

BEECHEY FIELD

B.U.H.S. (Staff Parking)

BRAWLEY UNION HIGH SCHOOL

BARBARA WORTH JR. HIGH SCHOOL

B.U.H.S. PARKING LOT

1ST SO. BAPTIST CHURCH

PLAZA PARK

"A" ST

"B" ST

"C" ST

"D" ST

"E" ST

W "C" ST

W "D" ST

W "E" ST

N 2ND ST

N 3RD ST

N IMPERIAL AVE

N 5TH ST

N 6TH ST

N 7TH ST

N 8TH ST

N PLAZA ST

MH ID CD028.01 Rim El 886.7 Inv El 882 Depth 4.7

MH ID CD027.00 Rim El 885.38 Inv El 881.13 Depth 4.25

MH ID CD026.00 Rim El 886 Inv El 881 Depth 5

MH ID CD025.00 Rim El 885.58 Inv El 877.5 Depth 8.08

MH ID CD024.00 Rim El 884.95 Inv El 877.1 Depth 7.85

MH ID CD023.00 Rim El 885.22 Inv El 877 Depth 8.22

MH ID CD028.00 Rim El 885.46 Inv El 881.3 Depth 4.167

MH ID CD029.00 Rim El 887.46 Inv El 881.4 Depth 6.06

MH ID CD029.01 Rim El 886.7 Inv El 881.7 Depth 5

MH ID CD029.02 Rim El 887 Inv El 882 Depth 5

MH ID CD006.02 Rim El 885.78 Inv El 876.5 Depth 9.28

MH ID CD006.01 Rim El 885 Inv El 876.25 Depth 8.75

MH ID CD030.00 Rim El 887 Inv El 881.6 Depth 5.4

MH ID CD025.10 Rim El 888 Inv El 879.5 Depth 8.5

MH ID CD025.09 Rim El 887.22 Inv El 878.67 Depth 8.55

MH ID CD025.11 Rim El 887.2 Inv El 879.28 Depth 7.92

MH ID CD031.00 Rim El 887.5 Inv El 881.8 Depth 5.72

MH ID CD031.01 Rim El 888 Inv El 882 Depth 6

MH ID CD025.12 Rim El 887.3 Inv El 879.75 Depth 7.55

MH ID CD033.00 Rim El 888.1 Inv El 883.1 Depth 5

MH ID CD032.00 Rim El 888 Inv El 882 Depth 6

MH ID CD022.01 Rim El 885.78 Inv El 878.6 Depth 7.18

MH ID CD033.01 Rim El 889.4 Inv El 884.4 Depth 5

MH ID CD033.02 Rim El 889.5 Inv El 885.5 Depth 4

MH ID CD010.12 Rim El 887 Inv El 881.1 Depth 5.9

MH ID CD010.11 Rim El 887 Inv El 881 Depth 6

MH ID CD010.30 Rim El 887.16 Inv El 880.06 Depth 7.1

MH ID CD010.29 Rim El 887.32 Inv El 879.92 Depth 7.4

MH ID CD010.07 Rim El 886.2 Inv El 879.2 Depth 7

MH ID CD010.13 Rim El 887.96 Inv El 882.51 Depth 5.45

MH ID CD010.33 Rim El 887.7 Inv El 881.6 Depth 6.1

MH ID CD010.15 Rim El 888.56 Inv El 882.71 Depth 5.85

MH ID CD010.14 Rim El 888.55 Inv El 882.9 Depth 5.65

MH ID CD010.16 Rim El 889 Inv El 883 Depth 6

MH ID CD010.32 Rim El 888 Inv El 882.42 Depth 6.42

MH ID CD010.04 Rim El 886.38 Inv El 879.14 Depth 7.24

MH ID CD012.00 Rim El 886.32 Inv El 877.98 Depth 8.34

MH ID CD012.01 Rim El 886.8 Inv El 880.3 Depth 6.5

MH ID CD010.31 Rim El 887.66 Inv El 881.16 Depth 6.5

MH ID CD010.20 Rim El 889 Inv El 883.25 Depth 5.75

MH ID CD010.35 Rim El 888 Inv El 884.75 Depth 3.25

MH ID CD010.05 Rim El 886.67 Inv El 879.55 Depth 7.12

MH ID CD013.00 Rim El 886.49 Inv El 878.41 Depth 8.08

MH ID CD010.34 Rim El 888.01 Inv El 882.43 Depth 5.58

MH ID CD010.06 Rim El 886.79 Inv El 879.89 Depth 6.9

MH ID CD010.25 Rim El 890 Inv El 885.5 Depth 4.5

MH ID CD010.24 Rim El 890 Inv El 885 Depth 5

MH ID CD010.23 Rim El 890.5 Inv El 884 Depth 6.5

MH ID CD010.22 Rim El 890 Inv El 883.7 Depth 6.33

MH ID CD010.21 Rim El 891 Inv El 883.5 Depth 7.5

MH ID CD010.08 Rim El 888 Inv El 883 Depth 5

MH ID CD010.09 Rim El 888 Inv El 883.5 Depth 4.5

MH ID CD014.01 Rim El 886 Inv El 880.5 Depth 5.5

MH ID CD014.00 Rim El 886.86 Inv El 878.86 Depth 8

12" Unk

8" VCP

12" VCP

18" VCP

18" PVC

15" VCP

10 DIP

6" VCP

8 VCP

City of Brawley CALIFORNIA

Sewer Atlas Book

REVISIONS

DATE	REMARKS

LEGEND

- CITY BOUNDARY
- SERVICE AREA
- EASEMENT
- GRAVITY SEWER
- PRIVATE SEWER
- ABANDONED
- FORCE MAIN
- F.M. (PVT)
- CONCRETE ENCASED
- LATERAL
- SD STORM DRAIN
- MANHOLE
- CLEANOUT
- CATCH BASIN
- LS LIFT STATION
- SEWER FLOW DIRECTION
- MH ID / Rim El / Inv El / Depth — MH INSPECTED (CITY, PSOMAS OR AS-BUILTS)
- MH ID / Rim El / Inv El / Depth — MH ESTIMATE (DEPTH ±)

N

W E

S

Scale: 1 inch = 200'

0 50' 100' 200'

Projection: NAD83 State Plane CA Zone 6

A B C D E F G H I J K L M N

1 2 3 4 5 6 7 8 9 10 11 12 13 14 15 16 17 18 19 20

Sewer Grid Index

G10

Print Date: October 2012

G10

G12

F11

H11

W MAIN ST

E MAIN ST

W "G" ST

"G" ST

"H" ST

"I" ST

"J" ST

S 2ND ST

S 3RD ST

S 5TH ST

S 6TH ST

S 8TH ST

N 6TH ST

N 8TH ST

N PLAZA ST

S PLAZA ST

W "G" ST

S IMPERIAL AVE

PLAZA PARK

MESERVE PARK

SOUTHERN PACIFIC RAILROAD

9TH ST

MH ID CE002.03
Rim El 890.5
Inv El 885
Depth 5.5

MH ID CE002.02
Rim El 890.16
Inv El 884.67
Depth 5.49

MH ID CE002.01
Rim El 890
Inv El 884.5
Depth 5.5

MH ID CE002.00
Rim El 889.99
Inv El 883.65
Depth 6.34

MH ID CE001.00
Rim El 889.717
Inv El 883.497
Depth 6.22

MH ID CD010.10
Rim El 889.111
Inv El 883
Depth 6.11

MH ID CE002.08
Rim El 891.4
Inv El 884.65
Depth 6.75

MH ID CE004.01
Rim El 890
Inv El 884
Depth 6

MH ID CE003.00
Rim El 888
Inv El 882.75
Depth 5.25

MH ID CE004.00
Rim El 889.37
Inv El 883.97
Depth 5.4

MH ID CE002.07
Rim El 890.62
Inv El 884.07
Depth 6.55

MH ID CE005.02
Rim El 892.2
Inv El 886.62
Depth 5.58

MH ID CE005.01
Rim El 892
Inv El 886.42
Depth 5.583

MH ID CE005.00
Rim El 890.5
Inv El 885
Depth 5.5

MH ID CE006.03
Rim El 892.67
Inv El 887.52
Depth 5.15

MH ID CE006.02
Rim El 893
Inv El 887
Depth 6

MH ID CE006.01
Rim El 892
Inv El 886.5
Depth 5.5

MH ID CE006.00
Rim El 891.71
Inv El 885.56
Depth 6.15

MH ID CF008.05
Rim El 888.6
Inv El 883.5
Depth 5.1

MH ID CF008.04
Rim El 889.36
Inv El 883.06
Depth 6.3

MH ID CF008.03
Rim El 889.7
Inv El 882.5
Depth 7.2

MH ID CF008.02
Rim El 889
Inv El 882.25
Depth 6.75

MH ID CF008.01
Rim El 888.5
Inv El 882
Depth 6.5

MH ID CF008.00
Rim El 888.28
Inv El 881.43
Depth 6.85

MH ID CF008.06
Rim El 890
Inv El 883
Depth 7

MH ID CF009.02
Rim El 890
Inv El 883
Depth 7

MH ID CF009.03
Rim El 890
Inv El 883.5
Depth 6.5

MH ID CF009.01
Rim El 890
Inv El 882.5
Depth 7.5

MH ID CF009.00
Rim El 889.01
Inv El 882.11
Depth 6.9

MH ID CF010.03
Rim El 890
Inv El 884
Depth 6

MH ID CF010.02
Rim El 890
Inv El 883.5
Depth 6.5

MH ID CF010.01
Rim El 890
Inv El 883
Depth 7

MH ID CF010.04
Rim El 890
Inv El 884
Depth 6

MH ID CF010.00
Rim El 889.8
Inv El 882.5
Depth 7.3

MH ID CF013.01
Rim El 890.5
Inv El 884.5
Depth 6

MH ID CF004.00
Rim El 889.06
Inv El 881.65
Depth 7.41

MH ID CF003.00
Rim El 888
Inv El 880.94
Depth 7.06

MH ID CF002.00
Rim El 887.4
Inv El 880.22
Depth 7.18

MH ID CF001.00
Rim El 886.98
Inv El 879.06
Depth 7.92

MH ID CF005.00
Rim El 887.9
Inv El 880.5
Depth 7.4

MH ID CF007.00
Rim El 887.46
Inv El 880.68
Depth 6.78

MH ID CF006.00
Rim El 886.8
Inv El 880.36
Depth 6.44

MH ID CD015.00
Rim El 886.94
Inv El 878.94
Depth 8

MH ID CC021.03
Rim El 888.7
Inv El 881.8
Depth 6.9

MH ID CC022.03
Rim El 889
Inv El 883
Depth 6

6"SD PVC

8" VCP

8" DIP

8" Unk

10" Unk

12" VCP

12" Unk

18" VCP

18" Unk

18" PVC

6"PVC

City of Brawley
CALIFORNIA

Sewer Atlas Book

REVISIONS	
DATE	REMARKS

LEGEND

- CITY BOUNDARY
- SERVICE AREA
- EASEMENT
- GRAVITY SEWER
- PRIVATE SEWER
- ABANDONED
- FORCE MAIN
- F.M. (PVT)
- CONCRETE ENCASED
- LATERAL
- SD STORM DRAIN
- MANHOLE
- CLEANOUT
- CATCH BASIN
- LS LIFT STATION
- SEWER FLOW DIRECTION
- MH ID / Rim El / Inv El / Depth — MH INSPECTED (CITY, PSOMAS OR AS-BUILTS)
- MH ID / Rim El / Inv El / Depth — MH ESTIMATE (DEPTH ±)

N W E S

Scale: 1 inch = 200'

0 50' 100' 200'

Projection:
NAD83 State Plane CA Zone 6

A B C D E F G H I J K L M N
1 2 3 4 5 6 7 8 9 10 11 12 13 14 15 16 17 18 19 20

Sewer Grid Index

G11

Print Date: October 2012

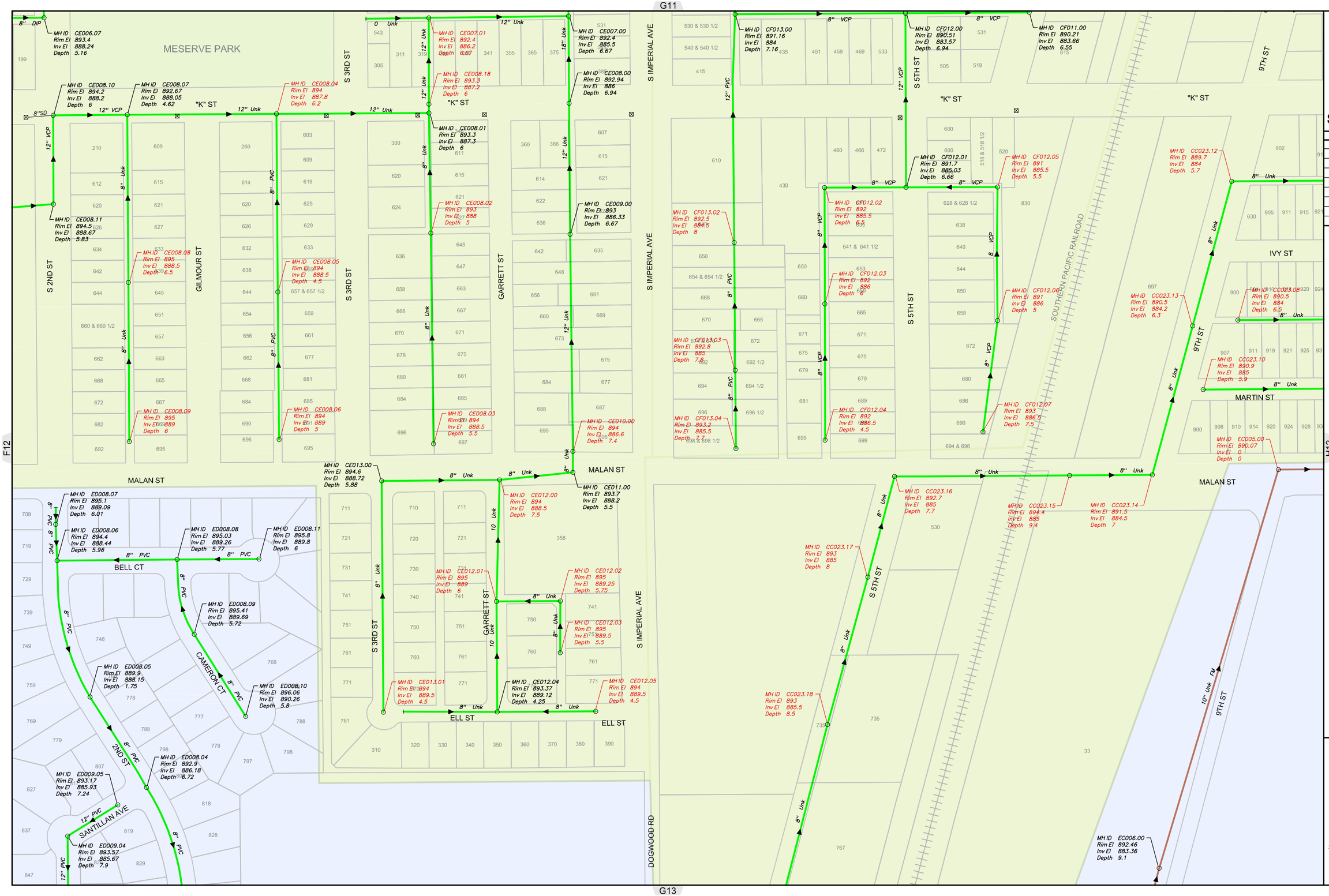

City of Brawley CALIFORNIA

Sewer Atlas Book

REVISIONS

DATE	REMARKS

LEGEND

- CITY BOUNDARY
- SERVICE AREA
- EASEMENT
- GRAVITY SEWER
- PRIVATE SEWER
- ABANDONED
- FORCE MAIN
- F.M. (PVT)
- CONCRETE ENCASED
- LATERAL
- SD STORM DRAIN
- MANHOLE
- CLEANOUT
- CATCH BASIN
- LS LIFT STATION
- SEWER FLOW DIRECTION
- MH ID / Rim El / Inv El / Depth — MH INSPECTED (CITY, PSOMAS OR AS-BUILTS)
- MH ID / Rim El / Inv El / Depth — MH ESTIMATE (DEPTH ±)

N W E S

Scale: 1 inch = 200'

0 50' 100' 200'

Projection: NAD83 State Plane CA Zone 6

A B C D E F G H I J K L M N
1 2 3 4 5 6 7 8 9 10 11 12 13 14 15 16 17 18 19 20

Sewer Grid Index

G12

Print Date: October 2012

G12

F13

H13

G14

SANTILLAN ST

2ND ST

S 2ND ST

JULIA DR

DOGWOOD

WILDCAT DR

MONTEREY ST

PANNO ST

9TH ST

SOUTHERN PACIFIC RAILROAD

MH ID ED009.03
Rim El 893.1
Inv El 885.18
Depth 7.92

MH ID ED008.03
Rim El 892.2
Inv El 885.43
Depth 6.77

MH ID ED009.00
Rim El 892.25
Inv El 884.67
Depth 7.58

MH ID ED008.00
Rim El 891.94
Inv El 884.61
Depth 7.33

MH ID ED009.01
Rim El 892.5
Inv El 885.28
Depth 7.22

MH ID ED008.01
Rim El 890.6
Inv El 884.93
Depth 5.67

MH ID ED009.02
Rim El 892.87
Inv El 885.86
Depth 7.01

MH ID ED008.02
Rim El 891.19
Inv El 885.62
Depth 5.57

MH ID ED007.00
Rim El 892.26
Inv El 882.76
Depth 9.5

MH ID ED006.00
Rim El 892.52
Inv El 882.02
Depth 10.5

MH ID ED005.00
Rim El 893.77
Inv El 881.92
Depth 11.85

MH ID ED004.00
Rim El 893.67
Inv El 881.82
Depth 11.85

MH ID ED003.00
Rim El 892.83
Inv El 881.59
Depth 11.24

MH ID ED002.00
Rim El 892.28
Inv El 882.08
Depth 10.2

MH ID ED001.00
Rim El 892.14
Inv El 882.14
Depth 10

LIFT STATION #1

MH ID CC023.19
Rim El 893
Inv El 886
Depth 7

MH ID ED020.00
Rim El 893
Inv El 884.5
Depth 8.5

MH ID ED019.02
Rim El 893.8
Inv El 886.14
Depth 7.66

MH ID ED019.01
Rim El 893.85
Inv El 889.08
Depth 4.77

MH ID ED019.00
Rim El 893.8
Inv El 888.82
Depth 4.98

MH ID ED029.00
Rim El 892.4
Inv El 882.39
Depth 10.01

MH ID ED028.00
Rim El 891.77
Inv El 881.77
Depth 10

MH ID ED027.00
Rim El 890.86
Inv El 881.1
Depth 9.76

MH ID ED026.00
Rim El 890.46
Inv El 880.7
Depth 9.76

15" Unk
24" RCP
8" Unk
10" Unk FM
6" PVC FM
12" PVC
8" PVC
18" PVC

City of Brawley
CALIFORNIA

Sewer Atlas Book

REVISIONS

DATE	REMARKS

LEGEND

- CITY BOUNDARY
- SERVICE AREA
- EASEMENT
- GRAVITY SEWER
- PRIVATE SEWER
- ABANDONED
- FORCE MAIN
- F.M. (PVT)
- CONCRETE ENCASED
- LATERAL
- SD — STORM DRAIN
- MANHOLE
- CLEANOUT
- CATCH BASIN
- LS — LIFT STATION
- SEWER FLOW DIRECTION
- MH ID / Rim El / Inv El / Depth — MH INSPECTED (CITY, PSOMAS OR AS-BUILTS)
- MH ID / Rim El / Inv El / Depth — MH ESTIMATE (DEPTH ±)

N
W E
S

Scale: 1 inch = 200'

0 50' 100' 200'

Projection:
NAD83 State Plane CA Zone 6

A B C D E F G H I J K L M N
1 2 3 4 5 6 7 8 9 10 11 12 13 14 15 16 17 18 19 20

Sewer Grid Index

G13

Print Date: October 2012

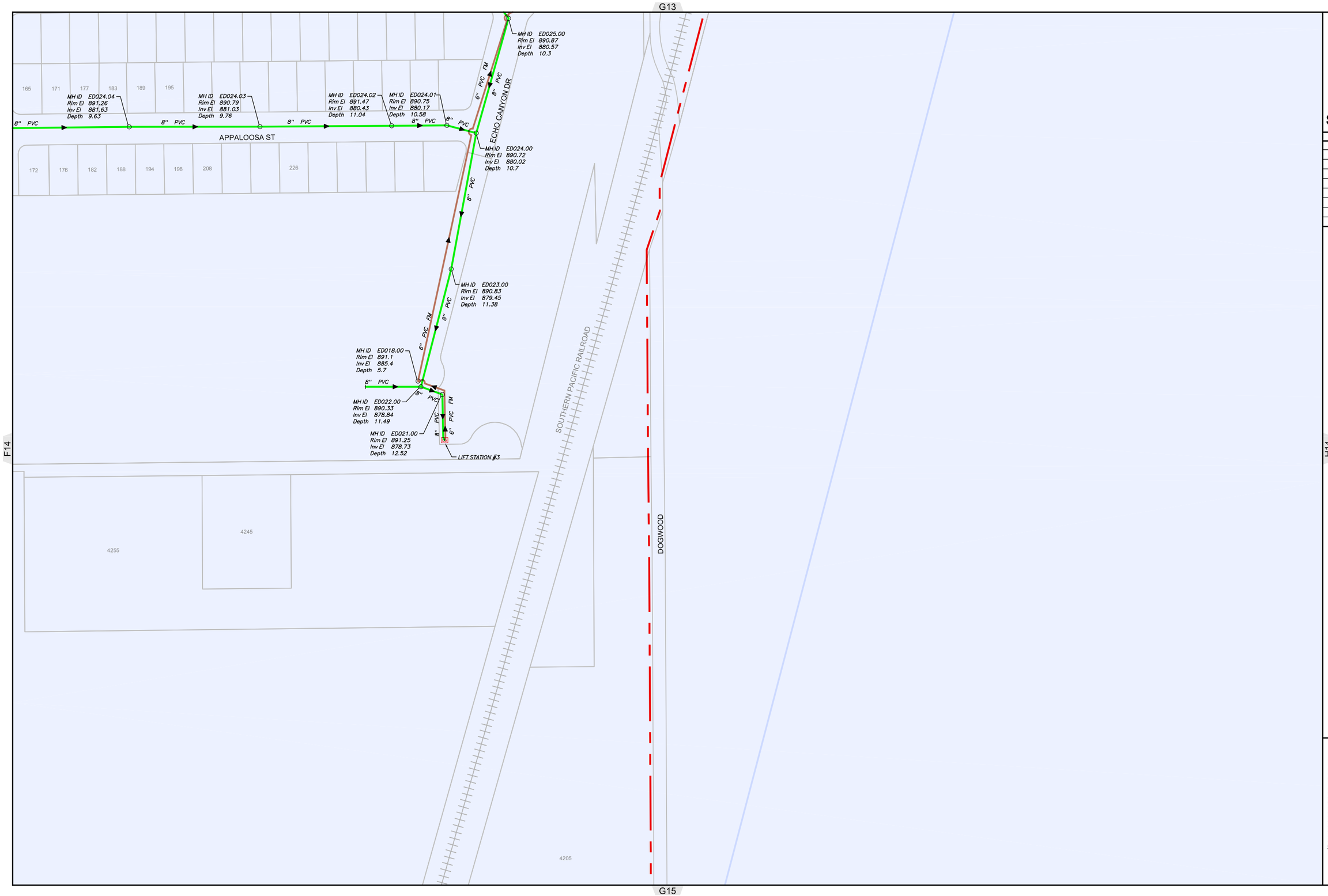

City of Brawley
CALIFORNIA

Sewer Atlas Book

REVISIONS

DATE	REMARKS

LEGEND

- CITY BOUNDARY
- SERVICE AREA
- EASEMENT
- GRAVITY SEWER
- PRIVATE SEWER
- ABANDONED
- FORCE MAIN
- F.M. (PVT)
- CONCRETE ENCASED
- LATERAL
- SD — STORM DRAIN
- MANHOLE
- CLEANOUT
- CATCH BASIN
- LS — LIFT STATION
- SEWER FLOW DIRECTION
- MH ID / Rim El / Inv El / Depth — MH INSPECTED (CITY, PSOMAS OR AS-BUILTS)
- MH ID / Rim El / Inv El / Depth — MH ESTIMATE (DEPTH ±)

N
W E
S

Scale: 1 inch = 200'

0 50' 100' 200'

Projection:
NAD83 State Plane CA Zone 6



Sewer Grid Index

G14

Print Date: October 2012

H5

FREDRICKS RD

STATE HWY 111

NEW RIVER

COUNTY RD 4E03

DEL RIO
COUNTRY
CLUB

SOUTHERN PACIFIC RAILROAD

G6

I6

4820

32

STATE HWY 111

MH ID WA006.00
Rim El 865
Inv El 859.38
Depth 5.62

MH ID WA005.00
Rim El 864.49
Inv El 858.57
Depth 5.92

18" Unk

18" Unk

H7

City of
Brawley
CALIFORNIA

Sewer Atlas Book

REVISIONS

DATE	REMARKS

LEGEND

- CITY BOUNDARY
- SERVICE AREA
- EASEMENT
- GRAVITY SEWER
- PRIVATE SEWER
- ABANDONED
- FORCE MAIN
- F.M. (PVT)
- CONCRETE ENCASED
- LATERAL
- SD — STORM DRAIN
- MANHOLE
- CLEANOUT
- CATCH BASIN
- LS — LIFT STATION
- SEWER FLOW DIRECTION
- MH ID / Rim El / Inv El / Depth — MH INSPECTED (CITY, PSOMAS OR AS-BUILTS)
- MH ID / Rim El / Inv El / Depth — MH ESTIMATE (DEPTH ±)

N
W E
S

Scale: 1 inch = 200'

0 50' 100' 200'

Projection:
NAD83 State Plane CA Zone 6



Sewer Grid Index

H6

Print Date: October 2012

H6

SHANK RD

SHANK RD

MH ID WB001.00
Rim El 867
Inv El 860.78
Depth 6.22

MH ID WA007.01
Rim El 866.4
Inv El 860.33
Depth 6.07

MH ID WA007.00
Rim El 866.24
Inv El 860.08
Depth 6.16

MH ID WA015.00
Rim El 864.9
Inv El 859.24
Depth 5.66

MH ID WB008.00
Rim El 868.11
Inv El 860.94
Depth 7.17

MH ID WB007.00
Rim El 868.07
Inv El 860.82
Depth 7.25

MH ID WA017.00
Rim El 866.32
Inv El 860.32
Depth 6

MH ID WA016.00
Rim El 865
Inv El 859.43
Depth 5.57

MH ID WA014.00
Rim El 864.62
Inv El 859.12
Depth 5.5

MH ID WA013.00
Rim El 865.5
Inv El 858.09
Depth 7.41

MH ID WA012.00
Rim El 865
Inv El 857.83
Depth 7.17

MH ID WA012.01
Rim El 865
Inv El 860
Depth 5

MH ID WA004.00
Rim El 865.64
Inv El 858.3
Depth 7.34

MH ID WA011.00
Rim El 864.56
Inv El 857.7
Depth 6.86

MH ID WA003.00
Rim El 864.5
Inv El 857.7
Depth 6.8

MH ID WA010.00
Rim El 864.55
Inv El 857.2
Depth 7.35

MH ID WA002.00
Rim El 863.92
Inv El 857.42
Depth 6.5

MH ID WA009.00
Rim El 863.48
Inv El 856.98
Depth 6.5

18" Unk
12" Unk
6" PVC

4795 & 4795A

4736

57

STATE HWY 111

SOUTHERN PACIFIC RAILROAD

G7

I7

H8

City of Brawley
CALIFORNIA

Sewer Atlas Book

REVISIONS

DATE	REMARKS

LEGEND

- CITY BOUNDARY
- SERVICE AREA
- EASEMENT
- GRAVITY SEWER
- PRIVATE SEWER
- ABANDONED
- FORCE MAIN
- F.M. (PVT)
- CONCRETE ENCASED
- LATERAL
- SD STORM DRAIN
- MANHOLE
- CLEANOUT
- CATCH BASIN
- LS LIFT STATION
- SEWER FLOW DIRECTION
- MH ID / Rim El / Inv El / Depth — MH INSPECTED (CITY, PSOMAS OR AS-BUILTS)
- MH ID / Rim El / Inv El / Depth — MH ESTIMATE (DEPTH ±)

N
W E
S

Scale: 1 inch = 200'

0 50' 100' 200'

Projection:
NAD83 State Plane CA Zone 6

A B C D E F G H I J K L M N
1 2 3 4 5 6 7 8 9 10 11 12 13 14 15 16 17 18 19 20

Sewer Grid Index

H7

Print Date: October 2012

H7

4720 4722 4724

4710

4705

4696 & 4698

STATE HWY 111

SOUTHERN PACIFIC RAILROAD

BRAWLEY MUNICIPAL AIRPORT

1201

1201

1203

4650

G8

I8

H9

City of Brawley
CALIFORNIA

Sewer Atlas Book

REVISIONS	
DATE	REMARKS

LEGEND

- CITY BOUNDARY
- SERVICE AREA
- EASEMENT
- GRAVITY SEWER
- PRIVATE SEWER
- ABANDONED
- FORCE MAIN
- F.M. (PVT)
- CONCRETE ENCASED
- LATERAL
- SD — STORM DRAIN
- MANHOLE
- CLEANOUT
- CATCH BASIN
- LS — LIFT STATION
- SEWER FLOW DIRECTION
- MH ID / Rim El / Inv El / Depth — MH INSPECTED (CITY, PSOMAS OR AS-BUILTS)
- MH ID / Rim El / Inv El / Depth — MH ESTIMATE (DEPTH ±)

N W E S

Scale: 1 inch = 200'

0 50' 100' 200'

Projection:
NAD83 State Plane CA Zone 6

A B C D E F G H I J K L M N
1 2 3 4 5 6 7 8 9 10 11 12 13 14 15 16 17 18 19 20

Sewer Grid Index

H8

Print Date: October 2012